

PHASE I ENVIRONMENTAL SITE ASSESSMENT

JM Robinson

Wireless Telecommunications Tower Facility

5925 Ballantyne Commons Parkway
Charlotte, North Carolina 28722

Prepared for

Berkley Group

November 27, 2012

Prepared by

atlantic
environmental services





Phase I Environmental Site Assessment JM Robinson Tower Facility

Prepared for:
Berkley Group

Prepared by:
AES, Inc.
202 Fred Dean Road
Starr, South Carolina 29684
Tel 864 907 6061
Fax 864 352 2886

Date:
November 27, 2012

This document is intended only for the use of the individual or entity for which it was prepared and may contain information that is privileged, confidential, and exempt from disclosure under applicable law. Any dissemination, distribution, or copying of this document is strictly prohibited.

Table of Contents	i
List of Appendices	ii
Executive Summary	iii
1. Introduction	1
2. Background Information	3
2.1 Site Location/Land Use	3
2.2 Environmental Setting	3
2.3 Facility Operations	3
2.4 Historical Overview	4
2.5 Review of Aerial Photographs	4
3. User Provided Information	5
3.1 Title Records	5
3.2 Environmental Liens or Activity and Use Limitations	5
3.3 Specialized Knowledge	5
3.4 Valuation Reduction for Environmental Issues	5
3.5 Owner, Property Manager, and Occupant Information	5
3.6 Reason for Performing Phase I	5
3.7 Other	5
4. Site Inspection	6
4.1 Inspection	6
4.2 Utilities	6
4.3 Wastewater and Stormwater	6
4.4 Petroleum and Chemical Materials	6
4.5 Solid Waste	6
4.5.1 Non-Hazardous Waste	6
4.5.2 Hazardous Waste	7
4.6 Radon	7

Phase I Environmental Site Assessment

Table of Contents

4.7	Polychlorinated Biphenyls (PCBs)	7
5.	Regulatory Agency Database Review	8
5.1	Database Listing	8
5.2	On-Site Potential Sources of Contamination	8
5.3	Off-Site Potential Sources of Contamination	8
6.	Summary of Findings and Opinion	9
7.	Qualifications	10
8.	Limitations	11
9.	References	12

List of Appendices

- A Site Photos
- B Figures
- C EDR Radius Map & Certified Sanborn Reports

Executive Summary

Atlantic Environmental Services, Inc. (AES) conducted a Phase I Environmental Site Assessment (ESA) for Berkley Group's proposed construction of a 175-foot monopole stealth pine tree tower at 5925 Ballantyne Commons Parkway, Charlotte, North Carolina, in Mecklenburg County. The subject is a proposed 100-foot by 100-foot lease area (the Site) for the construction of a wireless telecommunications tower facility. The project also includes an access and utilities maintenance easement from Ballantyne Commons Parkway.

The objective of a Phase I ESA is to identify recognized environmental conditions for a subject site. A recognized environmental condition is defined in ASTM standard E-1527 as "the presence or likely presence of any hazardous substances or petroleum products on a property under conditions that indicate an existing release, a past release, or a material threat of release of any hazardous substances or petroleum products into structures on the property, or into the ground, groundwater, or surface water of the property."

A site visit was conducted on November 13, 2012. The site inspection of the property and surrounding area and the information provided to AES indicated the following:

- The Site is a proposed 100-foot by 100-foot lease area for the construction of a 175-foot monopole communications tower. The tower facility also has a proposed access and utilities maintenance easement from Ballantyne Commons Parkway.
- The Site is located in a wooded area adjacent to I-485. The area surrounding the Site consists of additional woodlands of the parent property, a school, and residential use. The parent property is owned by the Charlotte-Mecklenburg Board of Education.
- Water and sewer service are provided at the parent property by the Charlotte-Mecklenburg Utility Department. Duke Energy provides electrical service and Windstream provides landline telecommunication service in the area. Topography at the Site slopes to the south toward Cady Lake and Flat Branch.
- AES contacted Mr. Todd Sherrill, property manager for the Charlotte-Mecklenburg Board of Education, to obtain further information about the historical use of the Site and parent property. Mr. Sherrill reported no knowledge of environmental conditions, liens, regulatory actions, or use restrictions for the parent property.

Phase I Environmental Site Assessment

Executive Summary

- The surrounding area was found to contain one mapped and several unmapped records in the state and federal environmental databases searched per ASTM standards. A location and status assessment of the mapped and unmapped records was conducted and it has been determined that they are not expected to affect the proposed lease.
- This Phase I Environmental Site Assessment was performed in conformance with the scope and limitations of ASTM Practice E 1527 for the subject lease. Any exceptions to, or deletions from, this practice are described in Sections 2.4, 3.5.2 and 3.6. This assessment has revealed no evidence of recognized environmental conditions in connection with the proposed lease.

1. Introduction

Atlantic Environmental Services, Inc. (AES) conducted a Phase I Environmental Site Assessment (ESA) for Berkley Group's proposed construction of a 175-foot monopole stealth pine tree tower adjacent to Ballantyne Commons Parkway in Charlotte, North Carolina, in Mecklenburg County. The subject is a proposed 100-foot by 100-foot lease area (the Site) for the construction of a wireless telecommunications tower facility. The project also includes an access and utilities maintenance easement from Ballantyne Commons Parkway

This Phase I ESA was conducted in accordance with the American Society for Testing and Materials (ASTM) standards for environmental site assessments for commercial real estate (E 1527-05). The objective of a Phase I ESA is to identify recognized environmental conditions for a subject site. A recognized environmental condition is defined in ASTM standard E-1527 as "the presence or likely presence of any hazardous substances or petroleum products on a property under conditions that indicate an existing release, a past release, or a material threat of release of any hazardous substances or petroleum products into structures on the property, or into the ground, groundwater, or surface water of the property."

AES conducted a walk-through inspection of the property on November 13, 2012, to evaluate existing site conditions. A search of the United States Environmental Protection Agency (USEPA), North Carolina state regulatory environmental databases, and local databases for the area was conducted by Environmental Data Resources, Inc. (EDR). The following sections discuss our research in detail.

Detailed Scope of Services

This assessment has been conducted in general conformance with ASTM E 1527.

The scope, completed by assembly of this report, consisted of the following.

- 1) Obtain and review federal, state regulatory, and local agency records for the site and immediate surrounding area for inclusion in databases listing known areas of environmental risk and/or contamination.
- 2) Perform a site inspection of accessible areas of the property to determine the presence or likely presence of recognized environmental conditions.

- 3) Review aerial photographs and other historical information for the site from readily available sources in order to evaluate changes in site vegetation, topography, and use.
- 4) Assess adjacent property use by observation from the subject site or from adjacent public roadways and contact local regulatory agencies, fire department, neighbors, and previous owners as may be productive in verifying historical use of the property.
- 5) Review site history of ownership, if provided by the user, to determine past uses that were, as described in E 1527-05, “likely to have involved the use, treatment, storage, disposal, or generation of hazardous substances or petroleum products.”
- 6) Prepare a written report documenting the results of the foregoing evaluations and form an opinion of the presence or likely presence of recognized environmental conditions at the site.
- 7) Services associated with evaluation of site buildings, if any, for asbestos, vapor intrusion, mold, and radon are **excluded** from this scope of services.

Significant Assumptions

A Phase I ESA per ASTM standards is an assessment that is based on various assumptions. Assumptions are inherently made by the environmental professional in the site inspection, property research, and reporting tasks involved in completing the process.

In the inspection and research phase, the environmental professional has to assume that the conditions observed during the Site inspection are representative of the unaltered condition of the Site. In addition, the professional has to accept as true the information obtained from the past and present owners, regulatory officials, and other historical and publicly available sources.

In assembling all of the data obtained through the Site inspection and research procedures into a report, the professional also has to make assumptions about the extent, or lack of, impact that may have occurred from an apparent release of a petroleum product or hazardous waste. Further, assumptions have to be made concerning subsurface conditions and how the variables of soil characteristics and groundwater hydrology can affect the fate and transport of contaminants.

2. Background Information

2.1 Site Location/Land Use

The proposed Site is located in a wooded area adjacent to I-485. Areas surrounding the Site consist of other woodlands of the parent property, a school, and residential use. The Site and parent property are located south of Charlotte, North Carolina.

Land use in this area consists of the JM Robinson school and residential use. A vicinity and topographic map for the Site are included in Appendix B.

2.2 Environmental Setting

Data describing the environmental setting of a subject site is used for assessing the potential for migration of contaminants from adjoining properties or from within a parent property. Such data typically includes topographic and geologic sources that can be used to make judgments concerning the transport and fate of contaminants in air, soil, and ground water.

Soils at the Site are classified on the Web Soil Survey as Map Unit: MeB – Mecklenburg fine sandy loam, 2 to 8 percent slopes. These well drained soils are found on interfluvial uplands. The parent material consists of saprolite derived from diorite and/or gabbro and/or diabase and/or gneiss. The depth to a root restrictive layer is greater than 60 inches. Water movement in the most restrictive layer is moderately low and the available water to a depth of 60 inches is high. The shrink-swell potential is moderate. This soil is not flooded or ponded and there is no zone of water saturation within a depth of 72 inches. These soils have a slightly acidic reaction with a pH range from 5.6 to 7.3. The risk for corrosion is moderate for uncoated steel and moderate for concrete.

The Site is in the Weddington, North Carolina, USGS topographic quadrangle. The surface elevation at the Site is approximately 644-feet above mean sea level (msl). Topography at the Site is sloped to the south toward Cady Lake and Flat Branch.

2.3 Facility Operations

The proposed tower facility will operate as an unmanned installation designed to support wireless telephone service equipment.

2.4 Historical Overview

A chain-of-title for the subject property, conforming to ASTM standards, is to be provided by Berkley Group. Title research was therefore not included in the scope of this assessment.

AES contacted Mr. Todd Sherrill, property manager for the Charlotte-Mecklenburg Board of Education, to obtain further information about the historical use of the Site and parent property. He stated that the parent property has likely been owned by the board of education for many years, but was unsure of the date of acquisition. Mr. Sherrill reported no knowledge of environmental conditions, regulatory actions, or use restrictions for the parent property. Mr. Sherrill also reported no knowledge of aboveground or underground fuel tanks, dumping, burning, or burial of hazardous wastes or petroleum materials on the property. He also stated that there are no environmental liens against the parent property.

AES contacted Chief Gary McCormick of the Charlotte Fire Department to obtain historical information on fire calls, spills, or HAZMAT responses at or near the Site. Chief McCormick has not responded to the request for information as of the date of this report. AES will amend this report if Chief McCormick responds with information on environmental conditions at or near the Site.

Sanborn Historical Map research was conducted for the area of the Site. No map coverage is available.

2.5 Review of Aerial Photographs

Aerial images from 1993, 1999, 2002, 2005, 2006, 2008, 2009, and 2010 provided by Google Earth were reviewed. These images show the area of the proposed tower compound as a wooded area throughout the period. The adjoining areas appear to consist of additional undeveloped woodlands and residential use near JM Robinson school.

Aerial images from 2006 and 2009 provided on the Web Soil Survey and Charlotte-Mecklenburg POLARIS website were also reviewed. These images show the area of the proposed Site as described above.

3. User Provided Information

3.1 Title Records

Title records for the subject parcel were not provided by the user for review under the scope of this assessment.

3.2 Environmental Liens or Activity and Use Limitations

The user or current property owner have provided no knowledge of environmental liens against the property and no activity or use limitations other than local zoning ordinances and building codes.

3.3 Specialized Knowledge

No specialized information or knowledge has been provided by the user for the subject property.

3.4 Valuation Reduction for Environmental Issues

A valuation reduction has not been included as part of the scope of this assessment.

3.5 Owner, Property Manager, and Occupant Information

The subject property is currently owned by the Charlotte-Mecklenburg Board of Education. Mr. Todd Sherrill was interviewed as described in Section 2.4.

3.6 Reason for Performing Phase I

This Phase I ESA has been performed to identify recognized environmental conditions for the subject site. The user is interested in determining the likelihood of RECs at or near the subject property and assessing the potential to affect a small lease area on the parent property that will be used for a wireless telecommunications tower facility.

3.7 Other

No other user provided information is noted.

4. Site Inspection

4.1 Inspection

A visual inspection of the Site and surrounding area was made on November 13, 2012. The investigation involved a walk-through of the Site and surrounding area to obtain information on the presence or likely presence of recognized environmental conditions at or near the property.

The site inspection included a walk of the access to the Site across the parent property, as well as a survey of the surrounding properties from public roads.

4.2 Utilities

Water service was not evident in the area of the Site but is provided in the area by the Charlotte-Mecklenburg Utility Department. Windstream provides landline telecommunication service and Duke Energy provides electrical service in the area.

4.3 Wastewater and Stormwater

Sewer service is not in use at the Site but is available to the properties in the area from the Charlotte-Mecklenburg Utility Department. A sewer manhole was noted near the southwest corner of the parent property adjacent to the proposed access road. Stormwater runoff onto and across the Site is from wooded areas and is expected to follow natural drainage patterns to the south-southeast toward Cady Lake and Flat Branch.

4.4 Petroleum and Chemical Materials

There was no evidence of any petroleum or chemical materials at the Site.

4.5 Solid Waste

4.5.1 Non-Hazardous Waste

No non-hazardous waste was observed at, or adjacent to, the Site.

4.5.2 Hazardous Waste

No hazardous waste was observed at, or adjacent to, the Site. Asbestos survey for on-site buildings, if any, was not included in the scope of this assessment.

4.6 Radon

A radon survey was not in the scope of this assessment.

4.7 Polychlorinated Biphenyls (PCBs)

Pad mounted transformers were observed on the electrical service lines located in the area. These transformers appeared to be in good condition with no evident leaks. The transformers are not located such that they would be expected to affect the proposed lease area. Most power companies report that they no longer utilize transformers containing Polychlorinated Biphenyls (PCBs).

5. Regulatory Agency Database Review

5.1 Database Listing

AES subcontracted with EDR to conduct a search of applicable and accessible federal, state, and local databases within a designated radius of the Site. This database search is designed to determine whether the Site or neighboring sites have a regulatory history of environmental problems that could have an adverse impact on the subject property. The EDR report is included as Appendix C. It contains a listing of the relevant databases researched and a brief explanation of the type of information contained in each database.

5.2 On-Site Potential Sources of Contamination

EDR reported no on-site potential sources of contamination.

5.3 Off-Site Potential Sources of Contamination

EDR reported one mapped and several unmapped, off-site potential sources of contamination. The mapped record is for Cato Farms, a SHWS record located approximately 0.5-miles south of the Site. This property is separated from the Site by topography and distance such that it would not be expected to affect the proposed tower facility lease.

The unmapped records were reported by EDR with limited and incomplete address information. An examination of both the estimated location and listed status of these records was conducted to determine if they are likely within the ASTM radii of being a potential source of contamination. The street addresses listed for each unmapped record were cross-referenced with the streets that intersect within a one-mile radius of the Site.

Based on this analysis of the limited address information provided and the reported status of each unmapped record, it has been determined that they are not likely to affect the proposed lease. See Appendix C for details on each record listing.

6. Summary of Findings and Opinion

The site inspection of the property and surrounding area and the information provided to AES indicated the following:

- The Site is a proposed 100-foot by 100-foot lease area for the construction of a 175-foot monopole communications tower. The tower facility also has a proposed access and utilities maintenance easement from Ballantyne Commons Parkway.
- The Site is located in a wooded area adjacent to I-485. The area surrounding the Site consists of additional woodlands of the parent property, a school, and residential use. The parent property is owned by the Charlotte-Mecklenburg Board of Education.
- Water and sewer service are provided at the parent property by the Charlotte-Mecklenburg Utility Department. Duke Energy provides electrical service and Windstream provides landline telecommunication service in the area. Topography at the Site slopes to the south toward Cady Lake and Flat Branch.
- AES contacted Mr. Todd Sherrill , property manager for the Charlotte-Mecklenburg Board of Education, to obtain further information about the historical use of the Site and parent property. Mr. Sherrill reported no knowledge of environmental conditions, liens, regulatory actions, or use restrictions for the parent property.
- The surrounding area was found to contain one mapped and several unmapped records in the state and federal environmental databases searched per ASTM standards. A location and status assessment of the mapped and unmapped records was conducted and it has been determined that they are not expected to affect the proposed lease.
- This Phase I Environmental Site Assessment was performed in conformance with the scope and limitations of ASTM Practice E 1527 for the subject lease. Any exceptions to, or deletions from, this practice are described in Sections 2.4, 3.5.2 and 3.6. This assessment has revealed no evidence of recognized environmental conditions in connection with the proposed lease.

7. Qualifications

Jon Pruitt has nineteen years of experience in environmental assessment, compliance, and engineering. His master's degree studies in environmental systems engineering were concentrated in physiochemical treatment, waste management and risk assessment. In his professional career he has been involved in a number of industrial and municipal wastewater design projects and has completed numerous NEPA compliance reports and Environmental Assessments. Project experience includes ASTM Standard Phase I and II Environmental Site Assessments, having completed Phase I Assessments for hundreds of properties. These projects have included numerous undeveloped properties proposed for residential subdivisions or industrial business parks, commercial, utility, and industrial properties. He also has experience with industrial and municipal solid waste projects, wetlands delineation, asbestos inspection, construction management, as well as project management in Wireless Telecommunications and Land Development.

Education

MS, Environmental Systems Engineering, Clemson University, 1993

BS, Ceramic Engineering, Clemson University, 1990

Certifications

Former Asbestos Consultant/Building Inspector – SC License 23344

40-hour HAZWOPER/Confined Space Training

Lead Based Paint Inspector Training

SCDHEC UST Section – Level II Site Rehabilitation Contractor #300

SC Budget & Control Board Qualified Firm for Environmental Studies

SC and NC Licensed Grading & Utilities Contractor

8. Limitations

The evaluations presented in this Phase I ESA are based exclusively on information provided by Berkley Group, Environmental Data Resources, Inc., the property owner, other publicly available sources, and observations made during the site inspection. No quantitative field activities were conducted; no samples were collected; and AES performed no laboratory analyses. In preparing this report, AES has accepted as true the information provided by the property owner and other publicly available sources. AES warrants that the services performed were conducted in a competent and professional manner in accordance with sound consulting practices and procedures. AES cannot warrant the actual site conditions described in this report beyond matters amenable to visual confirmation within the limits of this site inspection program or beyond the date of our site inspection.

9. References

American Society for Testing and Materials (ASTM), 2005. ASTM Standards on Environmental Site Assessments for Commercial Real Estate. E 1527-05.

“POLARIS”. Charlotte-Mecklenburg, NC . 27 November 2012

<http://polaris.mecklenburgcountync.gov/website/redesign/viewer.htm?Service=RealEstate&OVMap=overview&ActiveLayer=44&Query=TAX.TAXDW.PARCEL_P.OBJECTID=101138&QueryZoom=Yes&RELookup=Yes>

“Web Soil Survey”. United States Department of Agriculture. 21 November 2012

<<http://websoilsurvey.nrcs.usda.gov/app/WebSoilSurvey.aspx>>

United States Geological Survey, topographic map Weddington, North Carolina Quadrangle, printed from DeLorme 3-D TopoQuads, 1999.

Appendix A

Site Photos



Photo #1 – view of proposed access point at Ballantyne Commons Parkway looking south



Photo #2 - View looking north across the Site

Appendix B

Figures

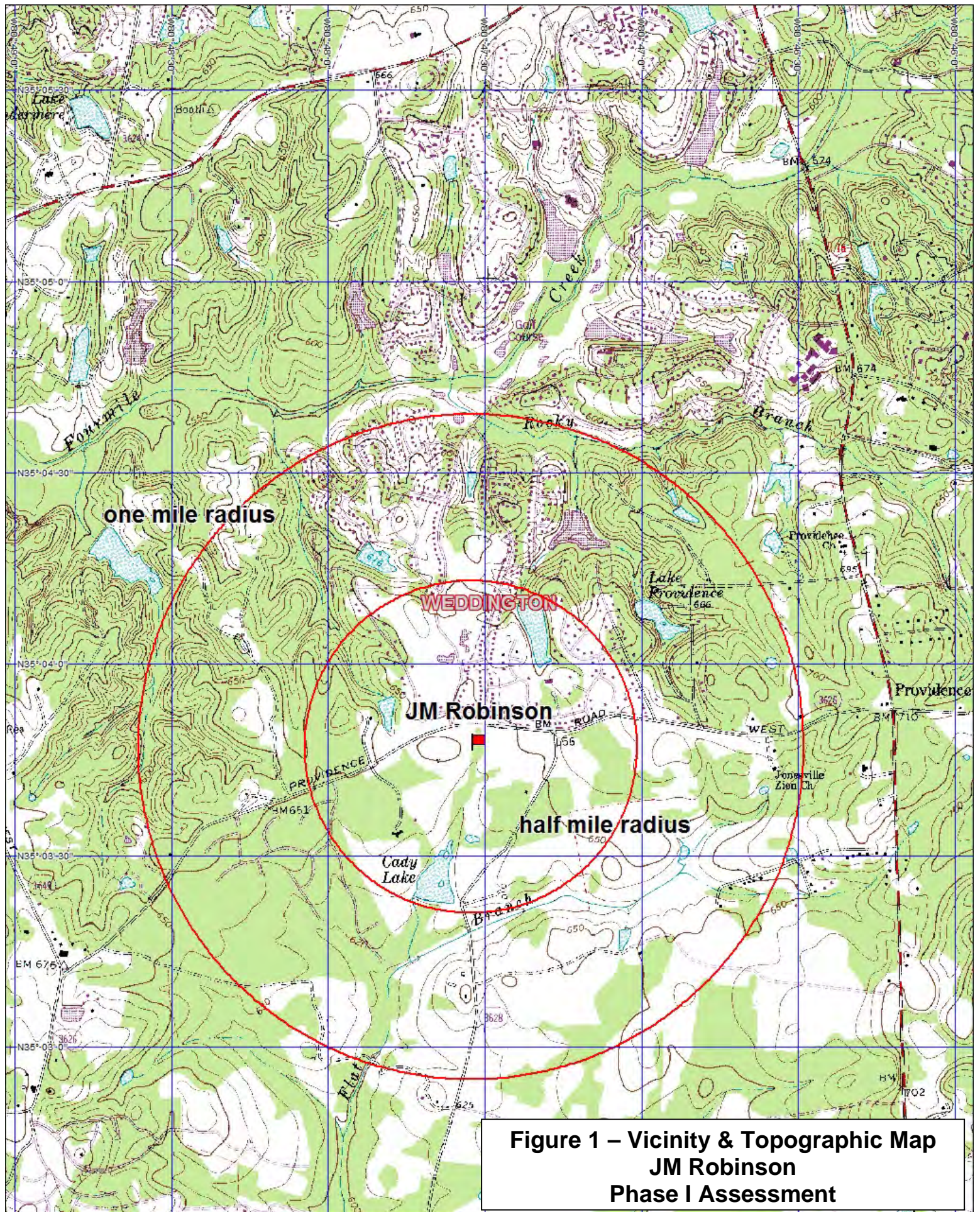


EXHIBIT "A"

N/F
ARTHUR R. WHITE, JR.
& ALICE M. WHITE
DB 2840 PG 122
PIN: 22914401
ZONING: R-3
LAND USE: VACANT/
WOODED

BALLANTYNE COMMONS PKWY.

N/F
THE CHARLOTTE-MECKLENBURG
BOARD OF EDUCATION
BALLANTYNE COMMONS PY
CHARLOTTE, NC 28277
DB 10448 PG 038
PIN: 22914402
ZONING: R-3
LAND USE: VACANT/WOODED

PROPERTY
LINE
TO BE
ABANDONED

PROPOSED
175' MONOPOLE

PROPOSED 100'x100'
BERKLEY GROUP
LEASE AREA

PROPOSED 20' WIDE
BERKLEY GROUP
ACCESS, UTILITY AND
MAINTENANCE EASEMENT

HWY 485

N/F
THE CHARLOTTE-MECKLENBURG
BOARD OF EDUCATION
BALLANTYNE COMMONS PY
CHARLOTTE, NC 28277
DB 10448 PG 042
PIN: 22914403
ZONING: R-3
LAND USE: TRACK

NOTE:
THE INFORMATION SHOWN ON THIS
DRAWING WAS TAKEN FROM
MECKLENBURG COUNTY GEOGRAPHIC
INFORMATION SYSTEM (GIS) AND IS
ACCURATE TO THAT LIMIT AND DETAIL.
THIS DRAWING IS TO BE USED FOR
PLANNING AND EVALUATION PURPOSES
ONLY.



GRAPHIC SCALE: 1" = 80'



Engineering, Inc.
3 Marcus Drive
Greenville, SC 29615
Ph. (864) 288-0553
Fax. (864) 288-0559

**BERKLEY GROUP
J.M. ROBINSON
EXHIBIT "A"**

BERKLEY GROUP LLC

SITE VISIT DATE:

N/A



INITIAL ISSUE

ISSUE DATE:

10/15/12

SKETCH NO:

C1

Appendix C

EDR Radius Map & Certified Sanborn
Reports

JM Robinson


BALLANTYNE COMMONS PKWY

Charlotte, NC 28277

Inquiry Number: 3457989.1s

November 19, 2012

The EDR Radius Map™ Report



440 Wheelers Farms Road
Milford, CT 06461
Toll Free: 800.352.0050
www.edrnet.com

TABLE OF CONTENTS

<u>SECTION</u>	<u>PAGE</u>
Executive Summary	ES1
Overview Map	2
Detail Map	3
Map Findings Summary	4
Map Findings	7
Orphan Summary	9
Government Records Searched/Data Currency Tracking	GR-1

GEOCHECK ADDENDUM

GeoCheck - Not Requested

Thank you for your business.
Please contact EDR at 1-800-352-0050
with any questions or comments.

Disclaimer - Copyright and Trademark Notice

This Report contains certain information obtained from a variety of public and other sources reasonably available to Environmental Data Resources, Inc. It cannot be concluded from this Report that coverage information for the target and surrounding properties does not exist from other sources. **NO WARRANTY EXPRESSED OR IMPLIED, IS MADE WHATSOEVER IN CONNECTION WITH THIS REPORT. ENVIRONMENTAL DATA RESOURCES, INC. SPECIFICALLY DISCLAIMS THE MAKING OF ANY SUCH WARRANTIES, INCLUDING WITHOUT LIMITATION, MERCHANTABILITY OR FITNESS FOR A PARTICULAR USE OR PURPOSE. ALL RISK IS ASSUMED BY THE USER. IN NO EVENT SHALL ENVIRONMENTAL DATA RESOURCES, INC. BE LIABLE TO ANYONE, WHETHER ARISING OUT OF ERRORS OR OMISSIONS, NEGLIGENCE, ACCIDENT OR ANY OTHER CAUSE, FOR ANY LOSS OF DAMAGE, INCLUDING, WITHOUT LIMITATION, SPECIAL, INCIDENTAL, CONSEQUENTIAL, OR EXEMPLARY DAMAGES. ANY LIABILITY ON THE PART OF ENVIRONMENTAL DATA RESOURCES, INC. IS STRICTLY LIMITED TO A REFUND OF THE AMOUNT PAID FOR THIS REPORT.** Purchaser accepts this Report "AS IS". Any analyses, estimates, ratings, environmental risk levels or risk codes provided in this Report are provided for illustrative purposes only, and are not intended to provide, nor should they be interpreted as providing any facts regarding, or prediction or forecast of, any environmental risk for any property. Only a Phase I Environmental Site Assessment performed by an environmental professional can provide information regarding the environmental risk for any property. Additionally, the information provided in this Report is not to be construed as legal advice.

Copyright 2012 by Environmental Data Resources, Inc. All rights reserved. Reproduction in any media or format, in whole or in part, of any report or map of Environmental Data Resources, Inc., or its affiliates, is prohibited without prior written permission.

EDR and its logos (including Sanborn and Sanborn Map) are trademarks of Environmental Data Resources, Inc. or its affiliates. All other trademarks used herein are the property of their respective owners.

EXECUTIVE SUMMARY

A search of available environmental records was conducted by Environmental Data Resources, Inc (EDR). The report was designed to assist parties seeking to meet the search requirements of EPA's Standards and Practices for All Appropriate Inquiries (40 CFR Part 312), the ASTM Standard Practice for Environmental Site Assessments (E 1527-05) or custom requirements developed for the evaluation of environmental risk associated with a parcel of real estate.

TARGET PROPERTY INFORMATION

ADDRESS

BALLANTYNE COMMONS PKWY
CHARLOTTE, NC 28277

COORDINATES

Latitude (North):	35.0629000 - 35° 3' 46.44"
Longitude (West):	80.7925000 - 80° 47' 33.00"
Universal Transverse Mercator:	Zone 17
UTM X (Meters):	518920.7
UTM Y (Meters):	3879840.5
Elevation:	655 ft. above sea level

USGS TOPOGRAPHIC MAP ASSOCIATED WITH TARGET PROPERTY

Target Property Map:	35080-A7 WEDDINGTON, NC SC
Most Recent Revision:	1988

AERIAL PHOTOGRAPHY IN THIS REPORT

Portions of Photo from:	2009, 2010
Source:	USDA

TARGET PROPERTY SEARCH RESULTS

The target property was not listed in any of the databases searched by EDR.

DATABASES WITH NO MAPPED SITES

No mapped sites were found in EDR's search of available ("reasonably ascertainable ") government records either on the target property or within the search radius around the target property for the following databases:

STANDARD ENVIRONMENTAL RECORDS

Federal NPL site list

NPL..... National Priority List

EXECUTIVE SUMMARY

Proposed NPL..... Proposed National Priority List Sites
NPL LIENS..... Federal Superfund Liens

Federal Delisted NPL site list

Delisted NPL..... National Priority List Deletions

Federal CERCLIS list

CERCLIS..... Comprehensive Environmental Response, Compensation, and Liability Information System
FEDERAL FACILITY..... Federal Facility Site Information listing

Federal CERCLIS NFRAP site List

CERC-NFRAP..... CERCLIS No Further Remedial Action Planned

Federal RCRA CORRACTS facilities list

CORRACTS..... Corrective Action Report

Federal RCRA non-CORRACTS TSD facilities list

RCRA-TSDF..... RCRA - Treatment, Storage and Disposal

Federal RCRA generators list

RCRA-LQG..... RCRA - Large Quantity Generators
RCRA-SQG..... RCRA - Small Quantity Generators
RCRA-CESQG..... RCRA - Conditionally Exempt Small Quantity Generator

Federal institutional controls / engineering controls registries

US ENG CONTROLS..... Engineering Controls Sites List
US INST CONTROL..... Sites with Institutional Controls
LUCIS..... Land Use Control Information System

Federal ERNS list

ERNS..... Emergency Response Notification System

State- and tribal - equivalent NPL

NC HSDS..... Hazardous Substance Disposal Site

State and tribal landfill and/or solid waste disposal site lists

SWF/LF..... List of Solid Waste Facilities
OLI..... Old Landfill Inventory

State and tribal leaking storage tank lists

LUST..... Regional UST Database
LUST TRUST..... State Trust Fund Database
LAST..... Leaking Aboveground Storage Tanks
INDIAN LUST..... Leaking Underground Storage Tanks on Indian Land

EXECUTIVE SUMMARY

State and tribal registered storage tank lists

UST..... Petroleum Underground Storage Tank Database
AST..... AST Database
INDIAN UST..... Underground Storage Tanks on Indian Land
FEMA UST..... Underground Storage Tank Listing

State and tribal institutional control / engineering control registries

INST CONTROL..... No Further Action Sites With Land Use Restrictions Monitoring

State and tribal voluntary cleanup sites

VCP..... Responsible Party Voluntary Action Sites
INDIAN VCP..... Voluntary Cleanup Priority Listing

State and tribal Brownfields sites

BROWNFIELDS..... Brownfields Projects Inventory

ADDITIONAL ENVIRONMENTAL RECORDS

Local Brownfield lists

US BROWNFIELDS..... A Listing of Brownfields Sites

Local Lists of Landfill / Solid Waste Disposal Sites

DEBRIS REGION 9..... Torres Martinez Reservation Illegal Dump Site Locations
ODI..... Open Dump Inventory
HIST LF..... Solid Waste Facility Listing
SWRCY..... Recycling Center Listing
INDIAN ODI..... Report on the Status of Open Dumps on Indian Lands

Local Lists of Hazardous waste / Contaminated Sites

US CDL..... Clandestine Drug Labs
US HIST CDL..... National Clandestine Laboratory Register

Local Land Records

LIENS 2..... CERCLA Lien Information

Records of Emergency Release Reports

HMIRS..... Hazardous Materials Information Reporting System

Other Ascertainable Records

RCRA-NonGen..... RCRA - Non Generators
DOT OPS..... Incident and Accident Data
DOD..... Department of Defense Sites
FUDS..... Formerly Used Defense Sites

EXECUTIVE SUMMARY

CONSENT.....	Superfund (CERCLA) Consent Decrees
ROD.....	Records Of Decision
UMTRA.....	Uranium Mill Tailings Sites
MINES.....	Mines Master Index File
TRIS.....	Toxic Chemical Release Inventory System
TSCA.....	Toxic Substances Control Act
FTTS.....	FIFRA/ TSCA Tracking System - FIFRA (Federal Insecticide, Fungicide, & Rodenticide Act)/TSCA (Toxic Substances Control Act)
HIST FTTS.....	FIFRA/TSCA Tracking System Administrative Case Listing
SSTS.....	Section 7 Tracking Systems
ICIS.....	Integrated Compliance Information System
PADS.....	PCB Activity Database System
MLTS.....	Material Licensing Tracking System
RADINFO.....	Radiation Information Database
FINDS.....	Facility Index System/Facility Registry System
RAATS.....	RCRA Administrative Action Tracking System
IMD.....	Incident Management Database
UIC.....	Underground Injection Wells Listing
DRYCLEANERS.....	Drycleaning Sites
NPDES.....	NPDES Facility Location Listing
INDIAN RESERV.....	Indian Reservations
SCRD DRYCLEANERS.....	State Coalition for Remediation of Drycleaners Listing
2020 COR ACTION.....	2020 Corrective Action Program List
FINANCIAL ASSURANCE.....	Financial Assurance Information Listing
COAL ASH EPA.....	Coal Combustion Residues Surface Impoundments List
COAL ASH DOE.....	Steam-Electric Plant Operation Data
COAL ASH.....	Coal Ash Disposal Sites
PCB TRANSFORMER.....	PCB Transformer Registration Database
US FIN ASSUR.....	Financial Assurance Information
EPA WATCH LIST.....	EPA WATCH LIST
PRP.....	Potentially Responsible Parties

EDR PROPRIETARY RECORDS

EDR Proprietary Records

Manufactured Gas Plants.....	EDR Proprietary Manufactured Gas Plants
EDR Historical Auto Stations.....	EDR Proprietary Historic Gas Stations
EDR Historical Cleaners.....	EDR Proprietary Historic Dry Cleaners

SURROUNDING SITES: SEARCH RESULTS

Surrounding sites were identified in the following databases.

Elevations have been determined from the USGS Digital Elevation Model and should be evaluated on a relative (not an absolute) basis. Relative elevation information between sites of close proximity should be field verified. Sites with an elevation equal to or higher than the target property have been differentiated below from sites with an elevation lower than the target property.

Page numbers and map identification numbers refer to the EDR Radius Map report where detailed data on individual sites can be reviewed.

Sites listed in ***bold italics*** are in multiple databases.

Unmappable (orphan) sites are not considered in the foregoing analysis.

EXECUTIVE SUMMARY

STANDARD ENVIRONMENTAL RECORDS

State- and tribal - equivalent CERCLIS

SHWS: The State Hazardous Waste Sites records are the states' equivalent to CERCLIS. These sites may or may not already be listed on the federal CERCLIS list. Priority sites planned for cleanup using state funds (state equivalent of Superfund) are identified along with sites where cleanup will be paid for by potentially responsible parties. The data come from the Department of Environment & Natural Resources' Inactive Hazardous Sites Program.

A review of the SHWS list, as provided by EDR, and dated 08/24/2012 has revealed that there is 1 SHWS site within approximately 1 mile of the target property.

<u>Lower Elevation</u>	<u>Address</u>	<u>Direction / Distance</u>	<u>Map ID</u>	<u>Page</u>
CATO FARMS	11415 TOM SHORT ROAD	S 1/2 - 1 (0.505 mi.)	1	7

EXECUTIVE SUMMARY

Due to poor or inadequate address information, the following sites were not mapped. Count: 71 records.

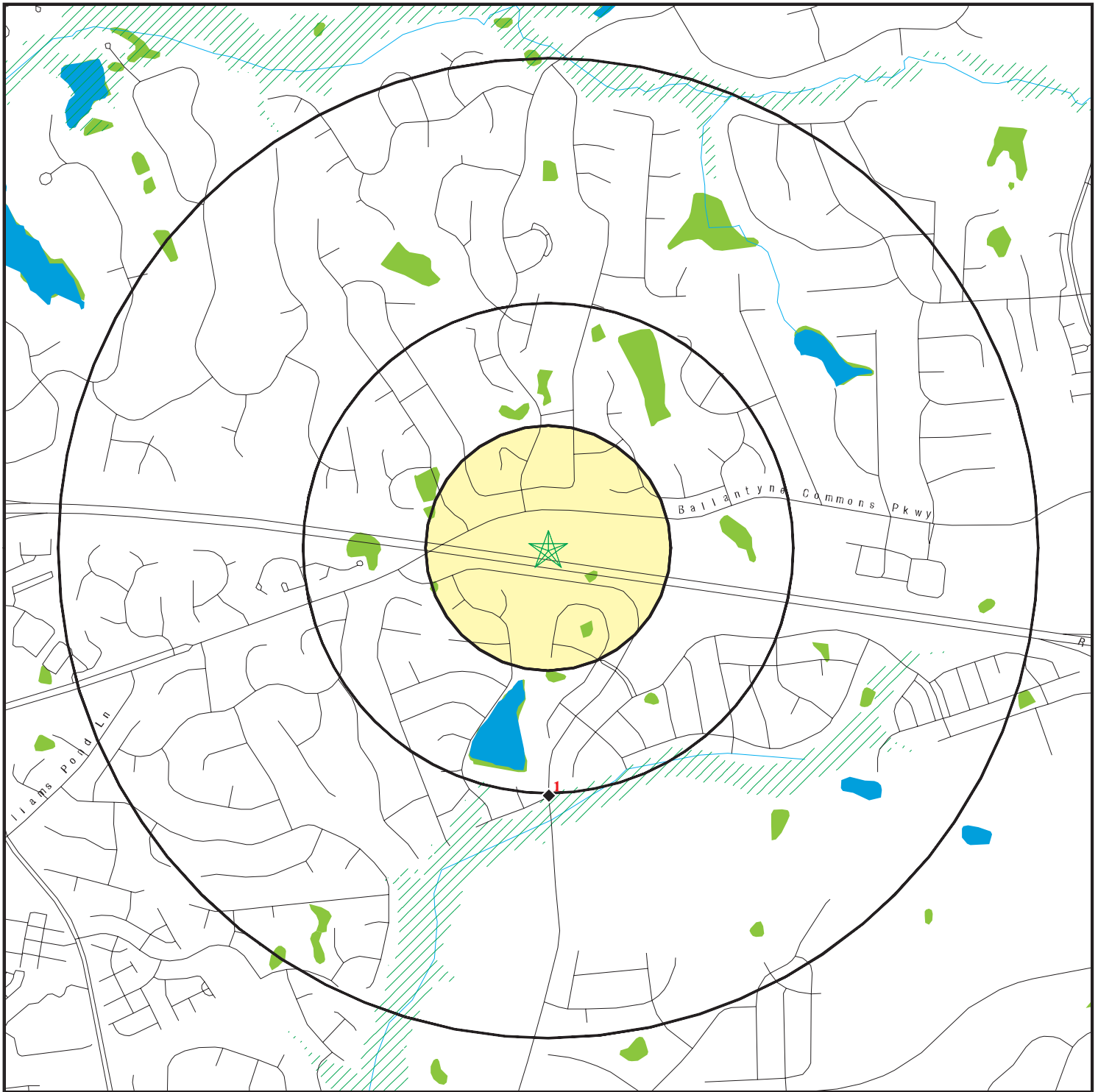
Site Name	Database(s)
BELLSOUTH WORK CENTER SOLVENTS	SHWS, IMD, LAST
MALLARD CREEK WWTP	IMD, LAST
NCDOT BRIDGE 108	SHWS, IMD, LAST
EXXON 4-3524 #2	SHWS, IMD, LUST, LUST TRUST, LAST
SERVCO - STATESVILLE AVE	SHWS, IMD, LAST
STEELE CREEK COMMONS	SHWS, IMD, LAST
HARRISBURG ROAD C&D LANDFILL	SWF/LF, HIST LF
HARRISBURG ROAD LANDFILL	SWF/LF, HIST LF
JOHN CROSLAND COMPANY	SWF/LF, HIST LF
HENSON'S, INC. MULCH & MORE	SWF/LF, HIST LF
CLASSIC COFFEE CONCEPTS	SHWS, BROWNFIELDS
HANSARD DRIVE	SHWS
CANNON AVENUE WELLS	SHWS
WEST BLVD	SHWS
INX (FORMER) FACILITY	SHWS
SWARTZ & SONS (SMITH METAL & IRON	SHWS
REAGENTS, INC	SHWS
VAN WATERS & ROGERS	SHWS
HEATH WELL	SHWS, IMD
TRADEMART ASSOC UNITED PROP	SHWS, IMD
CITY OF CHARLOTTE-SCALEYBARK SITE	SHWS
NCDOT ASPHALT SITE #2 (CROWDER CON	SHWS
BREVARD & 4TH STS CONTAMINATION	SHWS
PRINTING TECHNOLOGY	SHWS
CSX RAILROAD	SHWS, IMD
CHARLOTTE COAL GAS PLANT NO. 1	SHWS
ELMWOOD CIRCLE	SHWS, IMD
PAW CREEK - AMOCO	SHWS, IMD
H. M. WADE FURNITURE	SHWS, IMD
TEXTILE CHEMICAL FACILITY	SHWS
HEAVY EQUIPMENT SCHOOL	SHWS
HWY 49 BATTERY DUMP	SHWS, IMD
KILDARE DRIVE SITE	SHWS, IMD
QUEENS PROPERTY	SHWS
RHYNE ROAD	SHWS, IMD
RIDGE LANE RD DIELDRIN CONTAMINATI	SHWS
AQUAIR CORPORATION	SHWS
STATESVILLE RD & COCHRANE DR/CONSO	SHWS
THIRD AND CHURCH STREET	SHWS, IMD
VIRGINIA CAROLINA CHEMICAL	SHWS
SCA CHEMICAL SERVICES, INC.	SHWS
CIBA-GEIGY	SHWS, VCP
NAVAL AMMUNITION DEPOT (FORMER)	SHWS
DOW CHEMICAL CORP/ALLIED	SHWS
DOVE ENVIRONMENTAL STORAGE UNIT DR	CERCLIS
LEFLER-STUART	SWF/LF
MECKLENBURG COUNTY LANDFILL	SWF/LF
CAROWINDS	SWF/LF
CHAMBERS	SWF/LF
ERVIN LANE	SWF/LF
BLYTHE INDUSTRIES	SWF/LF
CHAMPION CONTRACTING	SWF/LF
TERRY LOVE	SWF/LF
JAMES BAILEY	SWF/LF
BLYTHE CONSTRUCTION COMPANY	SWF/LF
F T WILLIAMS CO INC	SWF/LF
F T WILLIAMS	SWF/LF
J C TEETER	SWF/LF

EXECUTIVE SUMMARY

HARRY GRIMMER
WEISS BROTHERS CONSTRUCTION
BICKEL DEMOLITION LANDFILL
BICKEL DEMOLITION LANDFILL
DON R ROBERTSON DEMO LANDFILL
THOMAS ROAD DEMO LANDFILL
MARIA RICCIARDI
C D SPANGLER CONSTRUCTION CO
HOME DEPOT #3640
CHARLOTTE CITY DUMP
GAINSBOROUGH CORPORATION
AMOCO-GNC
QUICK STOP

SWF/LF
SWF/LF
SWF/LF
SWF/LF
SWF/LF
SWF/LF
SWF/LF
RCRA-SQG
IMD
IMD
IMD
US BROWNFIELDS

OVERVIEW MAP - 3457989.1s



★ Target Property

▲ Sites at elevations higher than or equal to the target property

◆ Sites at elevations lower than the target property

⚙ Manufactured Gas Plants

☒ National Priority List Sites

☒ Dept. Defense Sites

☒ Indian Reservations BIA

📡 Oil & Gas pipelines from USGS

🌊 100-year flood zone

🌊 500-year flood zone

🌿 National Wetland Inventory

🌿 State Wetlands

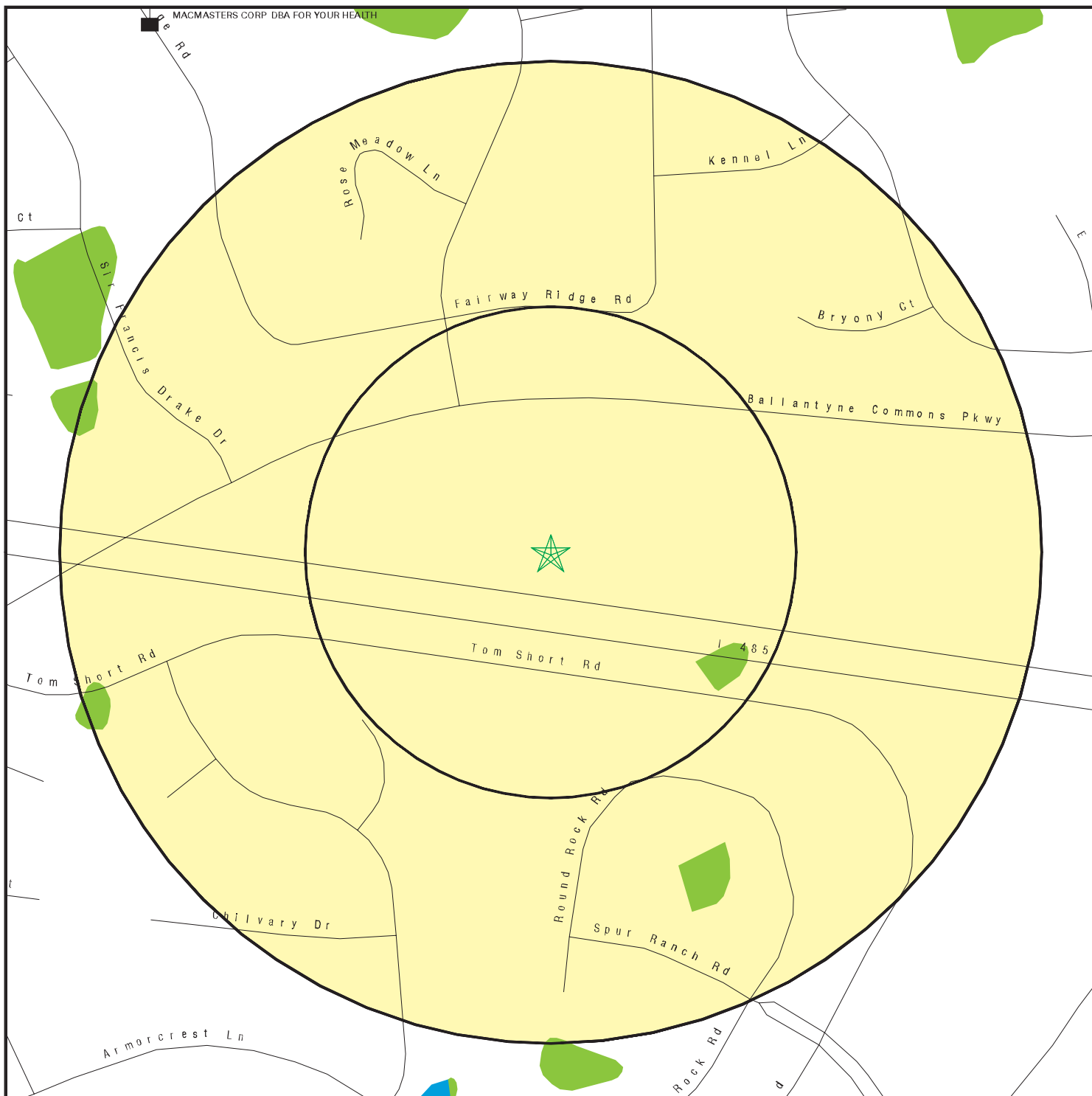
☒ Hazardous Substance Disposal Sites

This report includes Interactive Map Layers to display and/or hide map information. The legend includes only those icons for the default map view.

SITE NAME: JM Robinson
ADDRESS: BALLANTYNE COMMONS PKWY
Charlotte NC 28277
LAT/LONG: 35.0629 / 80.7925

CLIENT: AES, Inc.
CONTACT: Jon Pruitt
INQUIRY #: 3457989.1s
DATE: November 19, 2012 11:38 am

DETAIL MAP - 3457989.1s



- ★ Target Property
- ▲ Sites at elevations higher than or equal to the target property
- ◆ Sites at elevations lower than the target property
- ⚙ Manufactured Gas Plants
- ⚠ Sensitive Receptors
- 🚒 National Priority List Sites
- 🏢 Dept. Defense Sites

- 🏠 Indian Reservations BIA
- 🛢 Oil & Gas pipelines from USGS
- 🌊 100-year flood zone
- 🌊 500-year flood zone
- 🌿 National Wetland Inventory
- 🌿 State Wetlands

- 🗑 Hazardous Substance Disposal Sites

This report includes Interactive Map Layers to display and/or hide map information. The legend includes only those icons for the default map view.

SITE NAME: JM Robinson
 ADDRESS: BALLANTYNE COMMONS PKWY
 Charlotte NC 28277
 LAT/LONG: 35.0629 / 80.7925

CLIENT: AES, Inc.
 CONTACT: Jon Pruitt
 INQUIRY #: 3457989.1s
 DATE: November 19, 2012 11:42 am

MAP FINDINGS SUMMARY

Database	Search Distance (Miles)	Target Property	< 1/8	1/8 - 1/4	1/4 - 1/2	1/2 - 1	> 1	Total Plotted
STANDARD ENVIRONMENTAL RECORDS								
<i>Federal NPL site list</i>								
NPL	1.000		0	0	0	0	NR	0
Proposed NPL	1.000		0	0	0	0	NR	0
NPL LIENS	TP		NR	NR	NR	NR	NR	0
<i>Federal Delisted NPL site list</i>								
Delisted NPL	1.000		0	0	0	0	NR	0
<i>Federal CERCLIS list</i>								
CERCLIS	0.500		0	0	0	NR	NR	0
FEDERAL FACILITY	1.000		0	0	0	0	NR	0
<i>Federal CERCLIS NFRAP site List</i>								
CERC-NFRAP	0.500		0	0	0	NR	NR	0
<i>Federal RCRA CORRACTS facilities list</i>								
CORRACTS	1.000		0	0	0	0	NR	0
<i>Federal RCRA non-CORRACTS TSD facilities list</i>								
RCRA-TSDF	0.500		0	0	0	NR	NR	0
<i>Federal RCRA generators list</i>								
RCRA-LQG	0.250		0	0	NR	NR	NR	0
RCRA-SQG	0.250		0	0	NR	NR	NR	0
RCRA-CESQG	0.250		0	0	NR	NR	NR	0
<i>Federal institutional controls / engineering controls registries</i>								
US ENG CONTROLS	0.500		0	0	0	NR	NR	0
US INST CONTROL	0.500		0	0	0	NR	NR	0
LUCIS	0.500		0	0	0	NR	NR	0
<i>Federal ERNS list</i>								
ERNS	TP		NR	NR	NR	NR	NR	0
<i>State- and tribal - equivalent NPL</i>								
NC HSDS	1.000		0	0	0	0	NR	0
<i>State- and tribal - equivalent CERCLIS</i>								
SHWS	1.000		0	0	0	1	NR	1
<i>State and tribal landfill and/or solid waste disposal site lists</i>								
SWF/LF	0.500		0	0	0	NR	NR	0
OLI	0.500		0	0	0	NR	NR	0
<i>State and tribal leaking storage tank lists</i>								
LUST	0.500		0	0	0	NR	NR	0

MAP FINDINGS SUMMARY

Database	Search Distance (Miles)	Target Property	< 1/8	1/8 - 1/4	1/4 - 1/2	1/2 - 1	> 1	Total Plotted
LUST TRUST	0.500		0	0	0	NR	NR	0
LAST	0.500		0	0	0	NR	NR	0
INDIAN LUST	0.500		0	0	0	NR	NR	0
State and tribal registered storage tank lists								
UST	0.250		0	0	NR	NR	NR	0
AST	0.250		0	0	NR	NR	NR	0
INDIAN UST	0.250		0	0	NR	NR	NR	0
FEMA UST	0.250		0	0	NR	NR	NR	0
State and tribal institutional control / engineering control registries								
INST CONTROL	0.500		0	0	0	NR	NR	0
State and tribal voluntary cleanup sites								
VCP	0.500		0	0	0	NR	NR	0
INDIAN VCP	0.500		0	0	0	NR	NR	0
State and tribal Brownfields sites								
BROWNFIELDS	0.500		0	0	0	NR	NR	0
ADDITIONAL ENVIRONMENTAL RECORDS								
Local Brownfield lists								
US BROWNFIELDS	0.500		0	0	0	NR	NR	0
Local Lists of Landfill / Solid Waste Disposal Sites								
DEBRIS REGION 9	0.500		0	0	0	NR	NR	0
ODI	0.500		0	0	0	NR	NR	0
HIST LF	0.500		0	0	0	NR	NR	0
SWRCY	0.500		0	0	0	NR	NR	0
INDIAN ODI	0.500		0	0	0	NR	NR	0
Local Lists of Hazardous waste / Contaminated Sites								
US CDL	TP		NR	NR	NR	NR	NR	0
US HIST CDL	TP		NR	NR	NR	NR	NR	0
Local Land Records								
LIENS 2	TP		NR	NR	NR	NR	NR	0
Records of Emergency Release Reports								
HMIRS	TP		NR	NR	NR	NR	NR	0
Other Ascertainable Records								
RCRA-NonGen	0.250		0	0	NR	NR	NR	0
DOT OPS	TP		NR	NR	NR	NR	NR	0
DOD	1.000		0	0	0	0	NR	0
FUDS	1.000		0	0	0	0	NR	0

MAP FINDINGS SUMMARY

Database	Search Distance (Miles)	Target Property	< 1/8	1/8 - 1/4	1/4 - 1/2	1/2 - 1	> 1	Total Plotted
CONSENT	1.000		0	0	0	0	NR	0
ROD	1.000		0	0	0	0	NR	0
UMTRA	0.500		0	0	0	NR	NR	0
MINES	0.250		0	0	NR	NR	NR	0
TRIS	TP		NR	NR	NR	NR	NR	0
TSCA	TP		NR	NR	NR	NR	NR	0
FTTS	TP		NR	NR	NR	NR	NR	0
HIST FTTS	TP		NR	NR	NR	NR	NR	0
SSTS	TP		NR	NR	NR	NR	NR	0
ICIS	TP		NR	NR	NR	NR	NR	0
PADS	TP		NR	NR	NR	NR	NR	0
MLTS	TP		NR	NR	NR	NR	NR	0
RADINFO	TP		NR	NR	NR	NR	NR	0
FINDS	TP		NR	NR	NR	NR	NR	0
RAATS	TP		NR	NR	NR	NR	NR	0
IMD	0.500		0	0	0	NR	NR	0
UIC	TP		NR	NR	NR	NR	NR	0
DRYCLEANERS	0.250		0	0	NR	NR	NR	0
NPDES	TP		NR	NR	NR	NR	NR	0
INDIAN RESERV	1.000		0	0	0	0	NR	0
SCRD DRYCLEANERS	0.500		0	0	0	NR	NR	0
2020 COR ACTION	0.250		0	0	NR	NR	NR	0
FINANCIAL ASSURANCE	TP		NR	NR	NR	NR	NR	0
COAL ASH EPA	0.500		0	0	0	NR	NR	0
COAL ASH DOE	TP		NR	NR	NR	NR	NR	0
COAL ASH	0.500		0	0	0	NR	NR	0
PCB TRANSFORMER	TP		NR	NR	NR	NR	NR	0
US FIN ASSUR	TP		NR	NR	NR	NR	NR	0
EPA WATCH LIST	TP		NR	NR	NR	NR	NR	0
PRP	TP		NR	NR	NR	NR	NR	0

EDR PROPRIETARY RECORDS

EDR Proprietary Records

Manufactured Gas Plants	1.000		0	0	0	0	NR	0
EDR Historical Auto Stations	0.250		0	0	NR	NR	NR	0
EDR Historical Cleaners	0.250		0	0	NR	NR	NR	0

NOTES:

TP = Target Property

NR = Not Requested at this Search Distance

Sites may be listed in more than one database

Map ID
Direction
Distance
Elevation

MAP FINDINGS

Site

Database(s)

EDR ID Number
EPA ID Number

1
South
1/2-1
0.505 mi.
2668 ft.

CATO FARMS
11415 TOM SHORT ROAD
CHARLOTTE, NC

SHWS **S106349409**
IMD **N/A**

Relative:
Lower

SHWS:
Facility ID: NONCD0001104
Lat/Longitude: 35.056057 / -80.792665
Geolocation Method: GEOCODING

Actual:
611 ft.

IMD:
Region: MOR
Facility ID: 86772
Date Occurred: 11/5/2003
Submit Date: 3/3/2004
GW Contam: Yes, Groundwater Contamination has been detected
Soil Contam: Not reported
Incident Desc: PESTICIDE CONTAMINATION WAS DISCOVERED DURING AN ENVIRONMENTAL SITE ASSESSMENT. SOIL CONTAMINATION WAS REMOVED, LOW LEVELS OF PESTICIDES ARE PRESENT IN THE GROU
Operator: SMITH, AARON
Contact Phone: Not reported
Owner Company: WCF LIMITED PARTNERSHIP
Operator Address: PO BOX 34216
Operator City: CHARLOTTE
Oper City, St, Zip: CHARLOTTE, NC
Ownership: Federal
Operation: Educational/Religious
Material: Not reported
Qty Lost 1: Not reported
Qty Recovered 1: Not reported
Source: Spill-surface
Type: Pesticide/herbicide
Location: Not reported
Setting: Not reported
Risk Site: Not reported
Site Priority: 70
Priority Code: B
Priority Update: Not reported
Dem Contact: ARL
Wells Affected: No
Num Affected: Not reported
Wells Contam: Not reported
Sampled By: Not reported
Samples Include: Not reported
7.5 Min Quad: Not reported
5 Min Quad: Not reported
Latitude: 35.0553
Longitude: -80.7853
Latitude Number: Not reported
Longitude Number: Not reported
Latitude Decimal: Not reported
Longitude Decimal: Not reported
GPS: EST
Agency: DWQ
Facility ID: 86772
Last Modified: 3/3/2004
Incident Phase: Assessment

Map ID
Direction
Distance
Elevation

MAP FINDINGS

Site

Database(s)

EDR ID Number
EPA ID Number

CATO FARMS (Continued)

S106349409

NOV Issued: 11/21/2003
NORR Issued: Not reported
45 Day Report: Not reported
Public Meeting Held: Not reported
Corrective Action Planned: Not reported
SOC Signed: Not reported
Reclassification Report: Not reported
RS Designation: Not reported
Closure Request Date: Not reported
Close-out Report: Not reported

Count: 71 records.

ORPHAN SUMMARY

City	EDR ID	Site Name	Site Address	Zip	Database(s)
CHARLOTTE	S110776759	CLASSIC COFFEE CONCEPTS	1016TH & 1024 MONTANA DR		SHWS, BROWNFIELDS
CHARLOTTE	S109015421	HANSARD DRIVE	132ND HANSARD DR & 109 LEE DR		SHWS
CHARLOTTE	S109015568	CANNON AVENUE WELLS	1719TH CANNON AVE & 4800 WILD		SHWS
CHARLOTTE	S110366006	WEST BLVD	224TH & 228 WEST BLVD		SHWS
CHARLOTTE	S105425809	BELLSOUTH WORK CENTER SOLVENTS	24TH ST		SHWS, IMD, LAST
CHARLOTTE	S105163848	HARRISBURG ROAD C&D LANDFILL	HC 2805		SWF/LF, HIST LF
CHARLOTTE	S105163849	HARRISBURG ROAD LANDFILL	HC 2805		SWF/LF, HIST LF
CHARLOTTE	S105425775	MALLARD CREEK WWTP	12400 HWY 29 N		IMD, LAST
CHARLOTTE	S106846713	INX (FORMER) FACILITY	3200TH & 3210 CULLMAN AVE		SHWS
CHARLOTTE	S109164106	LEFLER-STUART	369		SWF/LF
CHARLOTTE	S109015572	SWARTZ & SONS (SMITH METAL & IRON	W 3RD		SHWS
CHARLOTTE	S111085682	REAGENTS, INC	4710TH & 4746 SWEDEN RD		SHWS
CHARLOTTE	S105029487	CHARLOTTE CITY DUMP	HWY 49 YORK ROAD		IMD
CHARLOTTE	S111241073	MECKLENBURG COUNTY LANDFILL	17131 HWY 521		SWF/LF
CHARLOTTE	S103229559	VAN WATERS & ROGERS	ATANDO INDUSTRIAL PARK		SHWS
CHARLOTTE	1009217666	HOME DEPOT #3640	5415 BALLANTYNE CMMNS PK	28277	RCRA-SQG
CHARLOTTE	S104914005	HEATH WELL	2231 BELLMEADE RD		SHWS, IMD
CHARLOTTE	S105586636	GAINSBOROUGH CORPORATION	BETWEEN TOM SADLER & MOUNT HO		IMD
CHARLOTTE	S104913848	TRADEMART ASSOC UNITED PROP	500 BLOCK S COLLEGE ST		SHWS, IMD
CHARLOTTE	S109136134	CITY OF CHARLOTTE-SCALEYBARK SITE	3610 SOUTH BLVD & CLANTON RD		SHWS
CHARLOTTE	S109015505	NCDOT ASPHALT SITE #2 (CROWDER CON	BR		SHWS
CHARLOTTE	S109611195	BREVARD & 4TH STS CONTAMINATION	BREVARD AND 4TH STS		SHWS
CHARLOTTE	S104919074	PRINTING TECHNOLOGY	1009 CARPET ST		SHWS
CHARLOTTE	S109164081	CAROWINDS	CATAWBA SERVICE RD		SWF/LF
CHARLOTTE	S105911924	CSX RAILROAD	S CEDAR ST		SHWS, IMD
CHARLOTTE	S109164103	CHAMBERS	COBLE RD		SWF/LF
CHARLOTTE	S104918959	CHARLOTTE COAL GAS PLANT NO. 1	SOUTH COLLEGE ST		SHWS
CHARLOTTE	S101525480	ELMWOOD CIRCLE	ELMWOOD CIR		SHWS, IMD
CHARLOTTE	S109164083	ERVIN LANE	ERVIN LN		SWF/LF
CHARLOTTE	S104913391	PAW CREEK - AMOCO	FREEDOM DR		SHWS, IMD
CHARLOTTE	S104913868	NCDOT BRIDGE 108	GRAHAM STREET BRG		SHWS, IMD, LAST
CHARLOTTE	S104410902	H. M. WADE FURNITURE	S GRAHAM ST		SHWS, IMD
CHARLOTTE	S103554595	TEXTILE CHEMICAL FACILITY	GRAHAM ST		SHWS
CHARLOTTE	S109164077	BLYTHE INDUSTRIES	HARRISBURG RD		SWF/LF
CHARLOTTE	S108631592	HEAVY EQUIPMENT SCHOOL	HEAVY EQUIPMENT RD		SHWS
CHARLOTTE	S109611271	CHAMPION CONTRACTING	HUBBARD RD		SWF/LF
CHARLOTTE	S103229259	HWY 49 BATTERY DUMP	NC HWY 49		SHWS, IMD
CHARLOTTE	S103717968	EXXON 4-3524 #2	11208 INDEPENDENCE		SHWS, IMD, LUST, LUST TRUST, LAST
CHARLOTTE	S109164086	TERRY LOVE	KELLY RD		SWF/LF
CHARLOTTE	S109611269	JAMES BAILEY	KELLY RD		SWF/LF
CHARLOTTE	S105912104	KILDARE DRIVE SITE	KILDARE DR		SHWS, IMD
CHARLOTTE	S109164076	BLYTHE CONSTRUCTION COMPANY	MALLARD CREED CHURCH RD		SWF/LF

Count: 71 records.

ORPHAN SUMMARY

City	EDR ID	Site Name	Site Address	Zip	Database(s)
CHARLOTTE	S103240231	JOHN CROSLAND COMPANY	NEWLAND RD		SWF/LF, HIST LF
CHARLOTTE	S109611270	F T WILLIAMS CO INC	OAKDALE RD		SWF/LF
CHARLOTTE	S105040811	HENSON'S, INC. MULCH & MORE	OLD LANDCASTER HWY		SWF/LF, HIST LF
CHARLOTTE	S109164090	F T WILLIAMS	PALMER DR		SWF/LF
CHARLOTTE	S109164100	J C TEETER	PLAZA ROAD EXT		SWF/LF
CHARLOTTE	S109164097	HARRY GRIMMER	PROVIDENCE PLANT		SWF/LF
CHARLOTTE	S109164095	WEISS BROTHERS CONSTRUCTION	REMONTE RD		SWF/LF
CHARLOTTE	1000707747	QUEENS PROPERTY	RESEARCH DR		SHWS
CHARLOTTE	S105912208	RHYNE ROAD	RHYNE RD		SHWS, IMD
CHARLOTTE	S109926559	RIDGE LANE RD DIELDRIN CONTAMINATI	RIDGE LANE RD		SHWS
CHARLOTTE	S109164079	BICKEL DEMOLITION LANDFILL	ROCK ISLAND RD		SWF/LF
CHARLOTTE	S103229044	AQUAIR CORPORATION	133000 SAM NEELY RD		SHWS
CHARLOTTE	S109164078	BICKEL DEMOLITION LANDFILL	SHOPTON RD		SWF/LF
CHARLOTTE	S109164085	DON R ROBERTSON DEMO LANDFILL	SHOPTON RD		SWF/LF
CHARLOTTE	S105586660	SERVCO - STATESVILLE AVE	2200 STATESVILLE AVENUE JCT		SHWS, IMD, LAST
CHARLOTTE	S110627767	STATESVILLE RD & COCHRANE DR/CONSO	STATESVILLE RD		SHWS
CHARLOTTE	1014914900	DOVE ENVIRONMENTAL STORAGE UNIT DR	THE MINI STORAGE CTR		CERCLIS
CHARLOTTE	S104913847	THIRD AND CHURCH STREET	THIRD AND CHURCH ST		SHWS, IMD
CHARLOTTE	S109164089	THOMAS ROAD DEMO LANDFILL	THOMAS RD		SWF/LF
CHARLOTTE	S109611267	MARIA RICCIARDI	TIMBERLEY PL		SWF/LF
CHARLOTTE	S103131614	AMOCO-GNC	TOM SADDLER RD		IMD
CHARLOTTE	S111283777	VIRGINIA CAROLINA CHEMICAL	349 TREMONT AVE		SHWS
CHARLOTTE	1014949354	QUICK STOP	739 USHY 25 N		US BROWNFIELDS
CHARLOTTE	S109164088	C D SPANGLER CONSTRUCTION CO	USHY 29		SWF/LF
CHARLOTTE	S104919092	SCA CHEMICAL SERVICES, INC.	WAS NEVER BUILT		SHWS
CHARLOTTE	S109136345	CIBA-GEIGY	WESTINGHOUSE BLVD		SHWS, VCP
CHARLOTTE	S109015487	NAVAL AMMUNITION DEPOT (FORMER)	WESTINGHOUSE BLVD		SHWS
CHARLOTTE	1000106575	DOW CHEMICAL CORP/ALLIED	2 WOODLAWN GREEN RD		SHWS
CHARLOTTE	S106349399	STEELE CREEK COMMONS	YORK RD S		SHWS, IMD, LAST

GOVERNMENT RECORDS SEARCHED / DATA CURRENCY TRACKING

To maintain currency of the following federal and state databases, EDR contacts the appropriate governmental agency on a monthly or quarterly basis, as required.

Number of Days to Update: Provides confirmation that EDR is reporting records that have been updated within 90 days from the date the government agency made the information available to the public.

STANDARD ENVIRONMENTAL RECORDS

Federal NPL site list

NPL: National Priority List

National Priorities List (Superfund). The NPL is a subset of CERCLIS and identifies over 1,200 sites for priority cleanup under the Superfund Program. NPL sites may encompass relatively large areas. As such, EDR provides polygon coverage for over 1,000 NPL site boundaries produced by EPA's Environmental Photographic Interpretation Center (EPIC) and regional EPA offices.

Date of Government Version: 06/07/2012	Source: EPA
Date Data Arrived at EDR: 07/05/2012	Telephone: N/A
Date Made Active in Reports: 09/18/2012	Last EDR Contact: 10/11/2012
Number of Days to Update: 75	Next Scheduled EDR Contact: 01/21/2013
	Data Release Frequency: Quarterly

NPL Site Boundaries

Sources:

EPA's Environmental Photographic Interpretation Center (EPIC)
Telephone: 202-564-7333

EPA Region 1
Telephone 617-918-1143

EPA Region 6
Telephone: 214-655-6659

EPA Region 3
Telephone 215-814-5418

EPA Region 7
Telephone: 913-551-7247

EPA Region 4
Telephone 404-562-8033

EPA Region 8
Telephone: 303-312-6774

EPA Region 5
Telephone 312-886-6686

EPA Region 9
Telephone: 415-947-4246

EPA Region 10
Telephone 206-553-8665

Proposed NPL: Proposed National Priority List Sites

A site that has been proposed for listing on the National Priorities List through the issuance of a proposed rule in the Federal Register. EPA then accepts public comments on the site, responds to the comments, and places on the NPL those sites that continue to meet the requirements for listing.

Date of Government Version: 06/07/2012	Source: EPA
Date Data Arrived at EDR: 07/05/2012	Telephone: N/A
Date Made Active in Reports: 09/18/2012	Last EDR Contact: 10/11/2012
Number of Days to Update: 75	Next Scheduled EDR Contact: 01/21/2013
	Data Release Frequency: Quarterly

NPL LIENS: Federal Superfund Liens

Federal Superfund Liens. Under the authority granted the USEPA by CERCLA of 1980, the USEPA has the authority to file liens against real property in order to recover remedial action expenditures or when the property owner received notification of potential liability. USEPA compiles a listing of filed notices of Superfund Liens.

Date of Government Version: 10/15/1991	Source: EPA
Date Data Arrived at EDR: 02/02/1994	Telephone: 202-564-4267
Date Made Active in Reports: 03/30/1994	Last EDR Contact: 08/15/2011
Number of Days to Update: 56	Next Scheduled EDR Contact: 11/28/2011
	Data Release Frequency: No Update Planned

GOVERNMENT RECORDS SEARCHED / DATA CURRENCY TRACKING

Federal Delisted NPL site list

DELISTED NPL: National Priority List Deletions

The National Oil and Hazardous Substances Pollution Contingency Plan (NCP) establishes the criteria that the EPA uses to delete sites from the NPL. In accordance with 40 CFR 300.425(e), sites may be deleted from the NPL where no further response is appropriate.

Date of Government Version: 06/07/2012	Source: EPA
Date Data Arrived at EDR: 07/05/2012	Telephone: N/A
Date Made Active in Reports: 09/18/2012	Last EDR Contact: 10/11/2012
Number of Days to Update: 75	Next Scheduled EDR Contact: 01/21/2013
	Data Release Frequency: Quarterly

Federal CERCLIS list

CERCLIS: Comprehensive Environmental Response, Compensation, and Liability Information System

CERCLIS contains data on potentially hazardous waste sites that have been reported to the USEPA by states, municipalities, private companies and private persons, pursuant to Section 103 of the Comprehensive Environmental Response, Compensation, and Liability Act (CERCLA). CERCLIS contains sites which are either proposed to or on the National Priorities List (NPL) and sites which are in the screening and assessment phase for possible inclusion on the NPL.

Date of Government Version: 12/27/2011	Source: EPA
Date Data Arrived at EDR: 02/27/2012	Telephone: 703-412-9810
Date Made Active in Reports: 03/12/2012	Last EDR Contact: 10/18/2012
Number of Days to Update: 14	Next Scheduled EDR Contact: 12/10/2012
	Data Release Frequency: Quarterly

FEDERAL FACILITY: Federal Facility Site Information listing

A listing of National Priority List (NPL) and Base Realignment and Closure (BRAC) sites found in the Comprehensive Environmental Response, Compensation and Liability Information System (CERCLIS) Database where EPA Federal Facilities Restoration and Reuse Office is involved in cleanup activities.

Date of Government Version: 12/10/2010	Source: Environmental Protection Agency
Date Data Arrived at EDR: 01/11/2011	Telephone: 703-603-8704
Date Made Active in Reports: 02/16/2011	Last EDR Contact: 10/09/2012
Number of Days to Update: 36	Next Scheduled EDR Contact: 01/21/2013
	Data Release Frequency: Varies

Federal CERCLIS NFRAP site List

CERCLIS-NFRAP: CERCLIS No Further Remedial Action Planned

Archived sites are sites that have been removed and archived from the inventory of CERCLIS sites. Archived status indicates that, to the best of EPA's knowledge, assessment at a site has been completed and that EPA has determined no further steps will be taken to list this site on the National Priorities List (NPL), unless information indicates this decision was not appropriate or other considerations require a recommendation for listing at a later time. This decision does not necessarily mean that there is no hazard associated with a given site; it only means that, based upon available information, the location is not judged to be a potential NPL site.

Date of Government Version: 12/28/2011	Source: EPA
Date Data Arrived at EDR: 02/27/2012	Telephone: 703-412-9810
Date Made Active in Reports: 03/12/2012	Last EDR Contact: 10/18/2012
Number of Days to Update: 14	Next Scheduled EDR Contact: 12/10/2012
	Data Release Frequency: Quarterly

Federal RCRA CORRACTS facilities list

CORRACTS: Corrective Action Report

CORRACTS identifies hazardous waste handlers with RCRA corrective action activity.

GOVERNMENT RECORDS SEARCHED / DATA CURRENCY TRACKING

Date of Government Version: 08/19/2011
Date Data Arrived at EDR: 08/31/2011
Date Made Active in Reports: 01/10/2012
Number of Days to Update: 132

Source: EPA
Telephone: 800-424-9346
Last EDR Contact: 11/12/2012
Next Scheduled EDR Contact: 02/25/2013
Data Release Frequency: Quarterly

Federal RCRA non-CORRACTS TSD facilities list

RCRA-TSDF: RCRA - Treatment, Storage and Disposal

RCRAInfo is EPA's comprehensive information system, providing access to data supporting the Resource Conservation and Recovery Act (RCRA) of 1976 and the Hazardous and Solid Waste Amendments (HSWA) of 1984. The database includes selective information on sites which generate, transport, store, treat and/or dispose of hazardous waste as defined by the Resource Conservation and Recovery Act (RCRA). Transporters are individuals or entities that move hazardous waste from the generator offsite to a facility that can recycle, treat, store, or dispose of the waste. TSDFs treat, store, or dispose of the waste.

Date of Government Version: 03/15/2012
Date Data Arrived at EDR: 04/04/2012
Date Made Active in Reports: 05/15/2012
Number of Days to Update: 41

Source: Environmental Protection Agency
Telephone: (404) 562-8651
Last EDR Contact: 10/04/2012
Next Scheduled EDR Contact: 01/14/2013
Data Release Frequency: Quarterly

Federal RCRA generators list

RCRA-LQG: RCRA - Large Quantity Generators

RCRAInfo is EPA's comprehensive information system, providing access to data supporting the Resource Conservation and Recovery Act (RCRA) of 1976 and the Hazardous and Solid Waste Amendments (HSWA) of 1984. The database includes selective information on sites which generate, transport, store, treat and/or dispose of hazardous waste as defined by the Resource Conservation and Recovery Act (RCRA). Large quantity generators (LQGs) generate over 1,000 kilograms (kg) of hazardous waste, or over 1 kg of acutely hazardous waste per month.

Date of Government Version: 03/15/2012
Date Data Arrived at EDR: 04/04/2012
Date Made Active in Reports: 05/15/2012
Number of Days to Update: 41

Source: Environmental Protection Agency
Telephone: (404) 562-8651
Last EDR Contact: 10/04/2012
Next Scheduled EDR Contact: 01/14/2013
Data Release Frequency: Quarterly

RCRA-SQG: RCRA - Small Quantity Generators

RCRAInfo is EPA's comprehensive information system, providing access to data supporting the Resource Conservation and Recovery Act (RCRA) of 1976 and the Hazardous and Solid Waste Amendments (HSWA) of 1984. The database includes selective information on sites which generate, transport, store, treat and/or dispose of hazardous waste as defined by the Resource Conservation and Recovery Act (RCRA). Small quantity generators (SQGs) generate between 100 kg and 1,000 kg of hazardous waste per month.

Date of Government Version: 03/15/2012
Date Data Arrived at EDR: 04/04/2012
Date Made Active in Reports: 05/15/2012
Number of Days to Update: 41

Source: Environmental Protection Agency
Telephone: (404) 562-8651
Last EDR Contact: 10/04/2012
Next Scheduled EDR Contact: 01/14/2013
Data Release Frequency: Quarterly

RCRA-CESQG: RCRA - Conditionally Exempt Small Quantity Generators

RCRAInfo is EPA's comprehensive information system, providing access to data supporting the Resource Conservation and Recovery Act (RCRA) of 1976 and the Hazardous and Solid Waste Amendments (HSWA) of 1984. The database includes selective information on sites which generate, transport, store, treat and/or dispose of hazardous waste as defined by the Resource Conservation and Recovery Act (RCRA). Conditionally exempt small quantity generators (CESQGs) generate less than 100 kg of hazardous waste, or less than 1 kg of acutely hazardous waste per month.

Date of Government Version: 03/15/2012
Date Data Arrived at EDR: 04/04/2012
Date Made Active in Reports: 05/15/2012
Number of Days to Update: 41

Source: Environmental Protection Agency
Telephone: (404) 562-8651
Last EDR Contact: 10/04/2012
Next Scheduled EDR Contact: 01/14/2013
Data Release Frequency: Varies

GOVERNMENT RECORDS SEARCHED / DATA CURRENCY TRACKING

Federal institutional controls / engineering controls registries

US ENG CONTROLS: Engineering Controls Sites List

A listing of sites with engineering controls in place. Engineering controls include various forms of caps, building foundations, liners, and treatment methods to create pathway elimination for regulated substances to enter environmental media or effect human health.

Date of Government Version: 07/18/2012	Source: Environmental Protection Agency
Date Data Arrived at EDR: 07/24/2012	Telephone: 703-603-0695
Date Made Active in Reports: 11/05/2012	Last EDR Contact: 11/05/2012
Number of Days to Update: 104	Next Scheduled EDR Contact: 12/24/2012
	Data Release Frequency: Varies

US INST CONTROL: Sites with Institutional Controls

A listing of sites with institutional controls in place. Institutional controls include administrative measures, such as groundwater use restrictions, construction restrictions, property use restrictions, and post remediation care requirements intended to prevent exposure to contaminants remaining on site. Deed restrictions are generally required as part of the institutional controls.

Date of Government Version: 07/18/2012	Source: Environmental Protection Agency
Date Data Arrived at EDR: 07/24/2012	Telephone: 703-603-0695
Date Made Active in Reports: 11/05/2012	Last EDR Contact: 11/05/2012
Number of Days to Update: 104	Next Scheduled EDR Contact: 12/24/2012
	Data Release Frequency: Varies

LUCIS: Land Use Control Information System

LUCIS contains records of land use control information pertaining to the former Navy Base Realignment and Closure properties.

Date of Government Version: 12/09/2005	Source: Department of the Navy
Date Data Arrived at EDR: 12/11/2006	Telephone: 843-820-7326
Date Made Active in Reports: 01/11/2007	Last EDR Contact: 11/15/2012
Number of Days to Update: 31	Next Scheduled EDR Contact: 03/04/2013
	Data Release Frequency: Varies

Federal ERNS list

ERNS: Emergency Response Notification System

Emergency Response Notification System. ERNS records and stores information on reported releases of oil and hazardous substances.

Date of Government Version: 04/02/2012	Source: National Response Center, United States Coast Guard
Date Data Arrived at EDR: 04/03/2012	Telephone: 202-267-2180
Date Made Active in Reports: 06/14/2012	Last EDR Contact: 10/02/2012
Number of Days to Update: 72	Next Scheduled EDR Contact: 01/14/2013
	Data Release Frequency: Annually

State- and tribal - equivalent NPL

HSDS: Hazardous Substance Disposal Site

Locations of uncontrolled and unregulated hazardous waste sites. The file includes sites on the National Priority List as well as those on the state priority list.

Date of Government Version: 08/09/2011	Source: North Carolina Center for Geographic Information and Analysis
Date Data Arrived at EDR: 11/08/2011	Telephone: 919-754-6580
Date Made Active in Reports: 12/05/2011	Last EDR Contact: 11/16/2012
Number of Days to Update: 27	Next Scheduled EDR Contact: 02/18/2013
	Data Release Frequency: Biennially

State- and tribal - equivalent CERCLIS

GOVERNMENT RECORDS SEARCHED / DATA CURRENCY TRACKING

SHWS: Inactive Hazardous Sites Inventory

State Hazardous Waste Sites. State hazardous waste site records are the states' equivalent to CERCLIS. These sites may or may not already be listed on the federal CERCLIS list. Priority sites planned for cleanup using state funds (state equivalent of Superfund) are identified along with sites where cleanup will be paid for by potentially responsible parties. Available information varies by state.

Date of Government Version: 08/24/2012

Date Data Arrived at EDR: 09/19/2012

Date Made Active in Reports: 10/15/2012

Number of Days to Update: 26

Source: Department of Environment, Health and Natural Resources

Telephone: 919-508-8400

Last EDR Contact: 09/19/2012

Next Scheduled EDR Contact: 12/31/2012

Data Release Frequency: Quarterly

State and tribal landfill and/or solid waste disposal site lists

SWF/LF: List of Solid Waste Facilities

Solid Waste Facilities/Landfill Sites. SWF/LF type records typically contain an inventory of solid waste disposal facilities or landfills in a particular state. Depending on the state, these may be active or inactive facilities or open dumps that failed to meet RCRA Subtitle D Section 4004 criteria for solid waste landfills or disposal sites.

Date of Government Version: 09/25/2012

Date Data Arrived at EDR: 09/27/2012

Date Made Active in Reports: 10/26/2012

Number of Days to Update: 29

Source: Department of Environment and Natural Resources

Telephone: 919-733-0692

Last EDR Contact: 11/05/2012

Next Scheduled EDR Contact: 01/14/2013

Data Release Frequency: Semi-Annually

OLI: Old Landfill Inventory

Old landfill inventory location information. (Does not include no further action sites and other agency lead sites).

Date of Government Version: 07/03/2012

Date Data Arrived at EDR: 07/23/2012

Date Made Active in Reports: 08/06/2012

Number of Days to Update: 14

Source: Department of Environment & Natural Resources

Telephone: 919-733-4996

Last EDR Contact: 11/02/2012

Next Scheduled EDR Contact: 01/28/2013

Data Release Frequency: Varies

State and tribal leaking storage tank lists

LUST: Regional UST Database

This database contains information obtained from the Regional Offices. It provides a more detailed explanation of current and historic activity for individual sites, as well as what was previously found in the Incident Management Database. Sites in this database with Incident Numbers are considered LUSTs.

Date of Government Version: 09/21/2012

Date Data Arrived at EDR: 09/27/2012

Date Made Active in Reports: 10/25/2012

Number of Days to Update: 28

Source: Department of Environment and Natural Resources

Telephone: 919-733-1308

Last EDR Contact: 11/14/2012

Next Scheduled EDR Contact: 02/25/2013

Data Release Frequency: Quarterly

LUST TRUST: State Trust Fund Database

This database contains information about claims against the State Trust Funds for reimbursements for expenses incurred while remediating Leaking USTs.

Date of Government Version: 10/12/2012

Date Data Arrived at EDR: 10/17/2012

Date Made Active in Reports: 11/06/2012

Number of Days to Update: 20

Source: Department of Environment and Natural Resources

Telephone: 919-733-1315

Last EDR Contact: 10/17/2013

Next Scheduled EDR Contact: 01/28/2013

Data Release Frequency: Semi-Annually

GOVERNMENT RECORDS SEARCHED / DATA CURRENCY TRACKING

LAST: Leaking Aboveground Storage Tanks

A listing of leaking aboveground storage tank site locations.

Date of Government Version: 09/27/2012	Source: Department of Environment & Natural Resources
Date Data Arrived at EDR: 09/27/2012	Telephone: 877-623-6748
Date Made Active in Reports: 10/25/2012	Last EDR Contact: 11/14/2012
Number of Days to Update: 28	Next Scheduled EDR Contact: 02/25/2013
	Data Release Frequency: Quarterly

INDIAN LUST R7: Leaking Underground Storage Tanks on Indian Land

LUSTs on Indian land in Iowa, Kansas, and Nebraska

Date of Government Version: 08/17/2012	Source: EPA Region 7
Date Data Arrived at EDR: 08/28/2012	Telephone: 913-551-7003
Date Made Active in Reports: 10/16/2012	Last EDR Contact: 07/26/2012
Number of Days to Update: 49	Next Scheduled EDR Contact: 02/11/2013
	Data Release Frequency: Varies

INDIAN LUST R10: Leaking Underground Storage Tanks on Indian Land

LUSTs on Indian land in Alaska, Idaho, Oregon and Washington.

Date of Government Version: 08/01/2012	Source: EPA Region 10
Date Data Arrived at EDR: 08/02/2012	Telephone: 206-553-2857
Date Made Active in Reports: 10/16/2012	Last EDR Contact: 10/30/2012
Number of Days to Update: 75	Next Scheduled EDR Contact: 02/11/2013
	Data Release Frequency: Quarterly

INDIAN LUST R1: Leaking Underground Storage Tanks on Indian Land

A listing of leaking underground storage tank locations on Indian Land.

Date of Government Version: 04/12/2012	Source: EPA Region 1
Date Data Arrived at EDR: 05/09/2012	Telephone: 617-918-1313
Date Made Active in Reports: 07/10/2012	Last EDR Contact: 11/01/2012
Number of Days to Update: 62	Next Scheduled EDR Contact: 02/11/2013
	Data Release Frequency: Varies

INDIAN LUST R4: Leaking Underground Storage Tanks on Indian Land

LUSTs on Indian land in Florida, Mississippi and North Carolina.

Date of Government Version: 12/14/2011	Source: EPA Region 4
Date Data Arrived at EDR: 12/15/2011	Telephone: 404-562-8677
Date Made Active in Reports: 01/10/2012	Last EDR Contact: 07/26/2012
Number of Days to Update: 26	Next Scheduled EDR Contact: 02/11/2013
	Data Release Frequency: Semi-Annually

INDIAN LUST R6: Leaking Underground Storage Tanks on Indian Land

LUSTs on Indian land in New Mexico and Oklahoma.

Date of Government Version: 09/12/2011	Source: EPA Region 6
Date Data Arrived at EDR: 09/13/2011	Telephone: 214-665-6597
Date Made Active in Reports: 11/11/2011	Last EDR Contact: 07/26/2012
Number of Days to Update: 59	Next Scheduled EDR Contact: 02/11/2013
	Data Release Frequency: Varies

INDIAN LUST R8: Leaking Underground Storage Tanks on Indian Land

LUSTs on Indian land in Colorado, Montana, North Dakota, South Dakota, Utah and Wyoming.

Date of Government Version: 08/27/2012	Source: EPA Region 8
Date Data Arrived at EDR: 08/28/2012	Telephone: 303-312-6271
Date Made Active in Reports: 10/16/2012	Last EDR Contact: 07/26/2012
Number of Days to Update: 49	Next Scheduled EDR Contact: 02/11/2013
	Data Release Frequency: Quarterly

GOVERNMENT RECORDS SEARCHED / DATA CURRENCY TRACKING

INDIAN LUST R9: Leaking Underground Storage Tanks on Indian Land
LUSTs on Indian land in Arizona, California, New Mexico and Nevada

Date of Government Version: 09/06/2012	Source: Environmental Protection Agency
Date Data Arrived at EDR: 09/07/2012	Telephone: 415-972-3372
Date Made Active in Reports: 10/16/2012	Last EDR Contact: 07/26/2012
Number of Days to Update: 39	Next Scheduled EDR Contact: 02/11/2013
	Data Release Frequency: Quarterly

State and tribal registered storage tank lists

UST: Petroleum Underground Storage Tank Database

Registered Underground Storage Tanks. UST's are regulated under Subtitle I of the Resource Conservation and Recovery Act (RCRA) and must be registered with the state department responsible for administering the UST program. Available information varies by state program.

Date of Government Version: 08/10/2012	Source: Department of Environment and Natural Resources
Date Data Arrived at EDR: 08/14/2012	Telephone: 919-733-1308
Date Made Active in Reports: 09/13/2012	Last EDR Contact: 11/14/2012
Number of Days to Update: 30	Next Scheduled EDR Contact: 02/25/2013
	Data Release Frequency: Quarterly

AST: AST Database

Facilities with aboveground storage tanks that have a capacity greater than 21,000 gallons.

Date of Government Version: 09/24/2012	Source: Department of Environment and Natural Resources
Date Data Arrived at EDR: 09/25/2012	Telephone: 919-715-6183
Date Made Active in Reports: 11/06/2012	Last EDR Contact: 09/24/2012
Number of Days to Update: 42	Next Scheduled EDR Contact: 01/07/2013
	Data Release Frequency: Semi-Annually

INDIAN UST R1: Underground Storage Tanks on Indian Land

The Indian Underground Storage Tank (UST) database provides information about underground storage tanks on Indian land in EPA Region 1 (Connecticut, Maine, Massachusetts, New Hampshire, Rhode Island, Vermont and ten Tribal Nations).

Date of Government Version: 04/12/2012	Source: EPA, Region 1
Date Data Arrived at EDR: 05/02/2012	Telephone: 617-918-1313
Date Made Active in Reports: 07/16/2012	Last EDR Contact: 11/01/2012
Number of Days to Update: 75	Next Scheduled EDR Contact: 02/11/2013
	Data Release Frequency: Varies

INDIAN UST R4: Underground Storage Tanks on Indian Land

The Indian Underground Storage Tank (UST) database provides information about underground storage tanks on Indian land in EPA Region 4 (Alabama, Florida, Georgia, Kentucky, Mississippi, North Carolina, South Carolina, Tennessee and Tribal Nations)

Date of Government Version: 12/14/2011	Source: EPA Region 4
Date Data Arrived at EDR: 12/15/2011	Telephone: 404-562-9424
Date Made Active in Reports: 01/10/2012	Last EDR Contact: 07/26/2012
Number of Days to Update: 26	Next Scheduled EDR Contact: 02/11/2013
	Data Release Frequency: Semi-Annually

INDIAN UST R5: Underground Storage Tanks on Indian Land

The Indian Underground Storage Tank (UST) database provides information about underground storage tanks on Indian land in EPA Region 5 (Michigan, Minnesota and Wisconsin and Tribal Nations).

Date of Government Version: 08/02/2012	Source: EPA Region 5
Date Data Arrived at EDR: 08/03/2012	Telephone: 312-886-6136
Date Made Active in Reports: 11/05/2012	Last EDR Contact: 07/26/2012
Number of Days to Update: 94	Next Scheduled EDR Contact: 02/11/2013
	Data Release Frequency: Varies

GOVERNMENT RECORDS SEARCHED / DATA CURRENCY TRACKING

INDIAN UST R6: Underground Storage Tanks on Indian Land

The Indian Underground Storage Tank (UST) database provides information about underground storage tanks on Indian land in EPA Region 6 (Louisiana, Arkansas, Oklahoma, New Mexico, Texas and 65 Tribes).

Date of Government Version: 05/10/2011	Source: EPA Region 6
Date Data Arrived at EDR: 05/11/2011	Telephone: 214-665-7591
Date Made Active in Reports: 06/14/2011	Last EDR Contact: 07/26/2012
Number of Days to Update: 34	Next Scheduled EDR Contact: 02/11/2013
	Data Release Frequency: Semi-Annually

INDIAN UST R7: Underground Storage Tanks on Indian Land

The Indian Underground Storage Tank (UST) database provides information about underground storage tanks on Indian land in EPA Region 7 (Iowa, Kansas, Missouri, Nebraska, and 9 Tribal Nations).

Date of Government Version: 08/17/2012	Source: EPA Region 7
Date Data Arrived at EDR: 08/28/2012	Telephone: 913-551-7003
Date Made Active in Reports: 10/16/2012	Last EDR Contact: 07/26/2012
Number of Days to Update: 49	Next Scheduled EDR Contact: 02/11/2013
	Data Release Frequency: Varies

INDIAN UST R8: Underground Storage Tanks on Indian Land

The Indian Underground Storage Tank (UST) database provides information about underground storage tanks on Indian land in EPA Region 8 (Colorado, Montana, North Dakota, South Dakota, Utah, Wyoming and 27 Tribal Nations).

Date of Government Version: 08/27/2012	Source: EPA Region 8
Date Data Arrived at EDR: 08/28/2012	Telephone: 303-312-6137
Date Made Active in Reports: 10/16/2012	Last EDR Contact: 07/26/2012
Number of Days to Update: 49	Next Scheduled EDR Contact: 02/11/2013
	Data Release Frequency: Quarterly

INDIAN UST R10: Underground Storage Tanks on Indian Land

The Indian Underground Storage Tank (UST) database provides information about underground storage tanks on Indian land in EPA Region 10 (Alaska, Idaho, Oregon, Washington, and Tribal Nations).

Date of Government Version: 08/01/2012	Source: EPA Region 10
Date Data Arrived at EDR: 08/02/2012	Telephone: 206-553-2857
Date Made Active in Reports: 10/16/2012	Last EDR Contact: 07/26/2012
Number of Days to Update: 75	Next Scheduled EDR Contact: 02/11/2013
	Data Release Frequency: Quarterly

INDIAN UST R9: Underground Storage Tanks on Indian Land

The Indian Underground Storage Tank (UST) database provides information about underground storage tanks on Indian land in EPA Region 9 (Arizona, California, Hawaii, Nevada, the Pacific Islands, and Tribal Nations).

Date of Government Version: 09/06/2012	Source: EPA Region 9
Date Data Arrived at EDR: 09/07/2012	Telephone: 415-972-3368
Date Made Active in Reports: 10/16/2012	Last EDR Contact: 07/26/2012
Number of Days to Update: 39	Next Scheduled EDR Contact: 02/11/2013
	Data Release Frequency: Quarterly

FEMA UST: Underground Storage Tank Listing

A listing of all FEMA owned underground storage tanks.

Date of Government Version: 01/01/2010	Source: FEMA
Date Data Arrived at EDR: 02/16/2010	Telephone: 202-646-5797
Date Made Active in Reports: 04/12/2010	Last EDR Contact: 10/15/2012
Number of Days to Update: 55	Next Scheduled EDR Contact: 01/28/2013
	Data Release Frequency: Varies

State and tribal institutional control / engineering control registries

GOVERNMENT RECORDS SEARCHED / DATA CURRENCY TRACKING

INST CONTROL: No Further Action Sites With Land Use Restrictions Monitoring

A land use restricted site is a property where there are limits or requirements on future use of the property due to varying levels of cleanup possible, practical, or necessary at the site.

Date of Government Version: 08/24/2012
Date Data Arrived at EDR: 09/19/2012
Date Made Active in Reports: 10/15/2012
Number of Days to Update: 26

Source: Department of Environment, Health and Natural Resources
Telephone: 919-508-8400
Last EDR Contact: 12/17/2110
Next Scheduled EDR Contact: 12/31/2012
Data Release Frequency: Quarterly

State and tribal voluntary cleanup sites

INDIAN VCP R1: Voluntary Cleanup Priority Listing

A listing of voluntary cleanup priority sites located on Indian Land located in Region 1.

Date of Government Version: 09/28/2012
Date Data Arrived at EDR: 10/02/2012
Date Made Active in Reports: 10/16/2012
Number of Days to Update: 14

Source: EPA, Region 1
Telephone: 617-918-1102
Last EDR Contact: 10/02/2012
Next Scheduled EDR Contact: 01/14/2013
Data Release Frequency: Varies

INDIAN VCP R7: Voluntary Cleanup Priority Listing

A listing of voluntary cleanup priority sites located on Indian Land located in Region 7.

Date of Government Version: 03/20/2008
Date Data Arrived at EDR: 04/22/2008
Date Made Active in Reports: 05/19/2008
Number of Days to Update: 27

Source: EPA, Region 7
Telephone: 913-551-7365
Last EDR Contact: 04/20/2009
Next Scheduled EDR Contact: 07/20/2009
Data Release Frequency: Varies

VCP: Responsible Party Voluntary Action Sites

Responsible Party Voluntary Action site locations.

Date of Government Version: 08/24/2012
Date Data Arrived at EDR: 09/19/2012
Date Made Active in Reports: 10/15/2012
Number of Days to Update: 26

Source: Department of Environment and Natural Resources
Telephone: 919-508-8400
Last EDR Contact: 09/19/2012
Next Scheduled EDR Contact: 12/31/2012
Data Release Frequency: Semi-Annually

State and tribal Brownfields sites

BROWNFIELDS: Brownfields Projects Inventory

A brownfield site is an abandoned, idled, or underused property where the threat of environmental contamination has hindered its redevelopment. All of the sites in the inventory are working toward a brownfield agreement for cleanup and liability control.

Date of Government Version: 09/30/2010
Date Data Arrived at EDR: 04/15/2011
Date Made Active in Reports: 05/04/2011
Number of Days to Update: 19

Source: Department of Environment and Natural Resources
Telephone: 919-733-4996
Last EDR Contact: 10/11/2012
Next Scheduled EDR Contact: 01/21/2013
Data Release Frequency: Varies

ADDITIONAL ENVIRONMENTAL RECORDS

Local Brownfield lists

US BROWNFIELDS: A Listing of Brownfields Sites

Brownfields are real property, the expansion, redevelopment, or reuse of which may be complicated by the presence or potential presence of a hazardous substance, pollutant, or contaminant. Cleaning up and reinvesting in these properties takes development pressures off of undeveloped, open land, and both improves and protects the environment. Assessment, Cleanup and Redevelopment Exchange System (ACRES) stores information reported by EPA Brownfields grant recipients on brownfields properties assessed or cleaned up with grant funding as well as information on Targeted Brownfields Assessments performed by EPA Regions. A listing of ACRES Brownfield sites is obtained from Cleanups in My Community. Cleanups in My Community provides information on Brownfields properties for which information is reported back to EPA, as well as areas served by Brownfields grant programs.

GOVERNMENT RECORDS SEARCHED / DATA CURRENCY TRACKING

Date of Government Version: 10/24/2012
Date Data Arrived at EDR: 10/26/2012
Date Made Active in Reports: 11/05/2012
Number of Days to Update: 10

Source: Environmental Protection Agency
Telephone: 202-566-2777
Last EDR Contact: 09/24/2012
Next Scheduled EDR Contact: 01/07/2013
Data Release Frequency: Semi-Annually

Local Lists of Landfill / Solid Waste Disposal Sites

DEBRIS REGION 9: Torres Martinez Reservation Illegal Dump Site Locations

A listing of illegal dump sites location on the Torres Martinez Indian Reservation located in eastern Riverside County and northern Imperial County, California.

Date of Government Version: 01/12/2009
Date Data Arrived at EDR: 05/07/2009
Date Made Active in Reports: 09/21/2009
Number of Days to Update: 137

Source: EPA, Region 9
Telephone: 415-947-4219
Last EDR Contact: 07/03/2012
Next Scheduled EDR Contact: 02/11/2013
Data Release Frequency: No Update Planned

ODI: Open Dump Inventory

An open dump is defined as a disposal facility that does not comply with one or more of the Part 257 or Part 258 Subtitle D Criteria.

Date of Government Version: 06/30/1985
Date Data Arrived at EDR: 08/09/2004
Date Made Active in Reports: 09/17/2004
Number of Days to Update: 39

Source: Environmental Protection Agency
Telephone: 800-424-9346
Last EDR Contact: 06/09/2004
Next Scheduled EDR Contact: N/A
Data Release Frequency: No Update Planned

SWRCY: Recycling Center Listing

A listing of recycling center locations.

Date of Government Version: 08/06/2012
Date Data Arrived at EDR: 08/08/2012
Date Made Active in Reports: 09/13/2012
Number of Days to Update: 36

Source: Department of Environment & Natural Resources
Telephone: 919-707-8137
Last EDR Contact: 11/16/2012
Next Scheduled EDR Contact: 02/18/2013
Data Release Frequency: Varies

HIST LF: Solid Waste Facility Listing

A listing of solid waste facilities.

Date of Government Version: 11/06/2006
Date Data Arrived at EDR: 02/13/2007
Date Made Active in Reports: 03/02/2007
Number of Days to Update: 17

Source: Department of Environment & Natural Resources
Telephone: 919-733-0692
Last EDR Contact: 01/19/2009
Next Scheduled EDR Contact: 04/19/2009
Data Release Frequency: Quarterly

INDIAN ODI: Report on the Status of Open Dumps on Indian Lands

Location of open dumps on Indian land.

Date of Government Version: 12/31/1998
Date Data Arrived at EDR: 12/03/2007
Date Made Active in Reports: 01/24/2008
Number of Days to Update: 52

Source: Environmental Protection Agency
Telephone: 703-308-8245
Last EDR Contact: 11/05/2012
Next Scheduled EDR Contact: 02/18/2013
Data Release Frequency: Varies

Local Lists of Hazardous waste / Contaminated Sites

US CDL: Clandestine Drug Labs

A listing of clandestine drug lab locations. The U.S. Department of Justice ("the Department") provides this web site as a public service. It contains addresses of some locations where law enforcement agencies reported they found chemicals or other items that indicated the presence of either clandestine drug laboratories or dumpsites. In most cases, the source of the entries is not the Department, and the Department has not verified the entry and does not guarantee its accuracy. Members of the public must verify the accuracy of all entries by, for example, contacting local law enforcement and local health departments.

GOVERNMENT RECORDS SEARCHED / DATA CURRENCY TRACKING

Date of Government Version: 07/11/2012
Date Data Arrived at EDR: 09/12/2012
Date Made Active in Reports: 11/05/2012
Number of Days to Update: 54

Source: Drug Enforcement Administration
Telephone: 202-307-1000
Last EDR Contact: 09/05/2012
Next Scheduled EDR Contact: 12/17/2012
Data Release Frequency: Quarterly

US HIST CDL: National Clandestine Laboratory Register

A listing of clandestine drug lab locations. The U.S. Department of Justice ("the Department") provides this web site as a public service. It contains addresses of some locations where law enforcement agencies reported they found chemicals or other items that indicated the presence of either clandestine drug laboratories or dumpsites. In most cases, the source of the entries is not the Department, and the Department has not verified the entry and does not guarantee its accuracy. Members of the public must verify the accuracy of all entries by, for example, contacting local law enforcement and local health departments.

Date of Government Version: 09/01/2007
Date Data Arrived at EDR: 11/19/2008
Date Made Active in Reports: 03/30/2009
Number of Days to Update: 131

Source: Drug Enforcement Administration
Telephone: 202-307-1000
Last EDR Contact: 03/23/2009
Next Scheduled EDR Contact: 06/22/2009
Data Release Frequency: No Update Planned

Local Land Records

LIENS 2: CERCLA Lien Information

A Federal CERCLA ("Superfund") lien can exist by operation of law at any site or property at which EPA has spent Superfund monies. These monies are spent to investigate and address releases and threatened releases of contamination. CERCLIS provides information as to the identity of these sites and properties.

Date of Government Version: 02/16/2012
Date Data Arrived at EDR: 03/26/2012
Date Made Active in Reports: 06/14/2012
Number of Days to Update: 80

Source: Environmental Protection Agency
Telephone: 202-564-6023
Last EDR Contact: 11/01/2012
Next Scheduled EDR Contact: 02/11/2013
Data Release Frequency: Varies

Records of Emergency Release Reports

HMIRS: Hazardous Materials Information Reporting System

Hazardous Materials Incident Report System. HMIRS contains hazardous material spill incidents reported to DOT.

Date of Government Version: 04/01/2012
Date Data Arrived at EDR: 04/03/2012
Date Made Active in Reports: 06/14/2012
Number of Days to Update: 72

Source: U.S. Department of Transportation
Telephone: 202-366-4555
Last EDR Contact: 10/02/2012
Next Scheduled EDR Contact: 01/14/2013
Data Release Frequency: Annually

Other Ascertainable Records

RCRA-NonGen: RCRA - Non Generators

RCRAInfo is EPA's comprehensive information system, providing access to data supporting the Resource Conservation and Recovery Act (RCRA) of 1976 and the Hazardous and Solid Waste Amendments (HSWA) of 1984. The database includes selective information on sites which generate, transport, store, treat and/or dispose of hazardous waste as defined by the Resource Conservation and Recovery Act (RCRA). Non-Generators do not presently generate hazardous waste.

Date of Government Version: 03/15/2012
Date Data Arrived at EDR: 04/04/2012
Date Made Active in Reports: 05/15/2012
Number of Days to Update: 41

Source: Environmental Protection Agency
Telephone: (404) 562-8651
Last EDR Contact: 10/04/2012
Next Scheduled EDR Contact: 01/14/2013
Data Release Frequency: Varies

GOVERNMENT RECORDS SEARCHED / DATA CURRENCY TRACKING

DOT OPS: Incident and Accident Data

Department of Transportation, Office of Pipeline Safety Incident and Accident data.

Date of Government Version: 07/31/2012

Date Data Arrived at EDR: 08/07/2012

Date Made Active in Reports: 09/18/2012

Number of Days to Update: 42

Source: Department of Transportation, Office of Pipeline Safety

Telephone: 202-366-4595

Last EDR Contact: 11/06/2012

Next Scheduled EDR Contact: 02/18/2013

Data Release Frequency: Varies

DOD: Department of Defense Sites

This data set consists of federally owned or administered lands, administered by the Department of Defense, that have any area equal to or greater than 640 acres of the United States, Puerto Rico, and the U.S. Virgin Islands.

Date of Government Version: 12/31/2005

Date Data Arrived at EDR: 11/10/2006

Date Made Active in Reports: 01/11/2007

Number of Days to Update: 62

Source: USGS

Telephone: 888-275-8747

Last EDR Contact: 10/18/2012

Next Scheduled EDR Contact: 01/28/2013

Data Release Frequency: Semi-Annually

FUDS: Formerly Used Defense Sites

The listing includes locations of Formerly Used Defense Sites properties where the US Army Corps of Engineers is actively working or will take necessary cleanup actions.

Date of Government Version: 12/31/2009

Date Data Arrived at EDR: 08/12/2010

Date Made Active in Reports: 12/02/2010

Number of Days to Update: 112

Source: U.S. Army Corps of Engineers

Telephone: 202-528-4285

Last EDR Contact: 09/10/2012

Next Scheduled EDR Contact: 12/24/2012

Data Release Frequency: Varies

CONSENT: Superfund (CERCLA) Consent Decrees

Major legal settlements that establish responsibility and standards for cleanup at NPL (Superfund) sites. Released periodically by United States District Courts after settlement by parties to litigation matters.

Date of Government Version: 06/01/2012

Date Data Arrived at EDR: 07/24/2012

Date Made Active in Reports: 09/18/2012

Number of Days to Update: 56

Source: Department of Justice, Consent Decree Library

Telephone: Varies

Last EDR Contact: 10/01/2012

Next Scheduled EDR Contact: 01/14/2013

Data Release Frequency: Varies

ROD: Records Of Decision

Record of Decision. ROD documents mandate a permanent remedy at an NPL (Superfund) site containing technical and health information to aid in the cleanup.

Date of Government Version: 02/27/2012

Date Data Arrived at EDR: 03/14/2012

Date Made Active in Reports: 06/14/2012

Number of Days to Update: 92

Source: EPA

Telephone: 703-416-0223

Last EDR Contact: 09/12/2012

Next Scheduled EDR Contact: 12/24/2012

Data Release Frequency: Annually

UMTRA: Uranium Mill Tailings Sites

Uranium ore was mined by private companies for federal government use in national defense programs. When the mills shut down, large piles of the sand-like material (mill tailings) remain after uranium has been extracted from the ore. Levels of human exposure to radioactive materials from the piles are low; however, in some cases tailings were used as construction materials before the potential health hazards of the tailings were recognized.

Date of Government Version: 09/14/2010

Date Data Arrived at EDR: 10/07/2011

Date Made Active in Reports: 03/01/2012

Number of Days to Update: 146

Source: Department of Energy

Telephone: 505-845-0011

Last EDR Contact: 08/28/2012

Next Scheduled EDR Contact: 12/10/2012

Data Release Frequency: Varies

GOVERNMENT RECORDS SEARCHED / DATA CURRENCY TRACKING

MINES: Mines Master Index File

Contains all mine identification numbers issued for mines active or opened since 1971. The data also includes violation information.

Date of Government Version: 08/18/2011
Date Data Arrived at EDR: 09/08/2011
Date Made Active in Reports: 09/29/2011
Number of Days to Update: 21

Source: Department of Labor, Mine Safety and Health Administration
Telephone: 303-231-5959
Last EDR Contact: 09/04/2012
Next Scheduled EDR Contact: 12/17/2012
Data Release Frequency: Semi-Annually

TRIS: Toxic Chemical Release Inventory System

Toxic Release Inventory System. TRIS identifies facilities which release toxic chemicals to the air, water and land in reportable quantities under SARA Title III Section 313.

Date of Government Version: 12/31/2009
Date Data Arrived at EDR: 09/01/2011
Date Made Active in Reports: 01/10/2012
Number of Days to Update: 131

Source: EPA
Telephone: 202-566-0250
Last EDR Contact: 09/20/2012
Next Scheduled EDR Contact: 12/10/2012
Data Release Frequency: Annually

TSCA: Toxic Substances Control Act

Toxic Substances Control Act. TSCA identifies manufacturers and importers of chemical substances included on the TSCA Chemical Substance Inventory list. It includes data on the production volume of these substances by plant site.

Date of Government Version: 12/31/2006
Date Data Arrived at EDR: 09/29/2010
Date Made Active in Reports: 12/02/2010
Number of Days to Update: 64

Source: EPA
Telephone: 202-260-5521
Last EDR Contact: 06/29/2012
Next Scheduled EDR Contact: 01/07/2013
Data Release Frequency: Every 4 Years

FTTS: FIFRA/ TSCA Tracking System - FIFRA (Federal Insecticide, Fungicide, & Rodenticide Act)/TSCA (Toxic Substances Control Act)

FTTS tracks administrative cases and pesticide enforcement actions and compliance activities related to FIFRA, TSCA and EPCRA (Emergency Planning and Community Right-to-Know Act). To maintain currency, EDR contacts the Agency on a quarterly basis.

Date of Government Version: 04/09/2009
Date Data Arrived at EDR: 04/16/2009
Date Made Active in Reports: 05/11/2009
Number of Days to Update: 25

Source: EPA/Office of Prevention, Pesticides and Toxic Substances
Telephone: 202-566-1667
Last EDR Contact: 08/22/2012
Next Scheduled EDR Contact: 12/10/2012
Data Release Frequency: Quarterly

FTTS INSP: FIFRA/ TSCA Tracking System - FIFRA (Federal Insecticide, Fungicide, & Rodenticide Act)/TSCA (Toxic Substances Control Act)

A listing of FIFRA/TSCA Tracking System (FTTS) inspections and enforcements.

Date of Government Version: 04/09/2009
Date Data Arrived at EDR: 04/16/2009
Date Made Active in Reports: 05/11/2009
Number of Days to Update: 25

Source: EPA
Telephone: 202-566-1667
Last EDR Contact: 08/22/2012
Next Scheduled EDR Contact: 12/10/2012
Data Release Frequency: Quarterly

HIST FTTS: FIFRA/TSCA Tracking System Administrative Case Listing

A complete administrative case listing from the FIFRA/TSCA Tracking System (FTTS) for all ten EPA regions. The information was obtained from the National Compliance Database (NCDB). NCDB supports the implementation of FIFRA (Federal Insecticide, Fungicide, and Rodenticide Act) and TSCA (Toxic Substances Control Act). Some EPA regions are now closing out records. Because of that, and the fact that some EPA regions are not providing EPA Headquarters with updated records, it was decided to create a HIST FTTS database. It included records that may not be included in the newer FTTS database updates. This database is no longer updated.

GOVERNMENT RECORDS SEARCHED / DATA CURRENCY TRACKING

Date of Government Version: 10/19/2006
Date Data Arrived at EDR: 03/01/2007
Date Made Active in Reports: 04/10/2007
Number of Days to Update: 40

Source: Environmental Protection Agency
Telephone: 202-564-2501
Last EDR Contact: 12/17/2007
Next Scheduled EDR Contact: 03/17/2008
Data Release Frequency: No Update Planned

HIST FTTS INSP: FIFRA/TSCA Tracking System Inspection & Enforcement Case Listing

A complete inspection and enforcement case listing from the FIFRA/TSCA Tracking System (FTTS) for all ten EPA regions. The information was obtained from the National Compliance Database (NCDB). NCDB supports the implementation of FIFRA (Federal Insecticide, Fungicide, and Rodenticide Act) and TSCA (Toxic Substances Control Act). Some EPA regions are now closing out records. Because of that, and the fact that some EPA regions are not providing EPA Headquarters with updated records, it was decided to create a HIST FTTS database. It included records that may not be included in the newer FTTS database updates. This database is no longer updated.

Date of Government Version: 10/19/2006
Date Data Arrived at EDR: 03/01/2007
Date Made Active in Reports: 04/10/2007
Number of Days to Update: 40

Source: Environmental Protection Agency
Telephone: 202-564-2501
Last EDR Contact: 12/17/2008
Next Scheduled EDR Contact: 03/17/2008
Data Release Frequency: No Update Planned

SSTS: Section 7 Tracking Systems

Section 7 of the Federal Insecticide, Fungicide and Rodenticide Act, as amended (92 Stat. 829) requires all registered pesticide-producing establishments to submit a report to the Environmental Protection Agency by March 1st each year. Each establishment must report the types and amounts of pesticides, active ingredients and devices being produced, and those having been produced and sold or distributed in the past year.

Date of Government Version: 12/31/2009
Date Data Arrived at EDR: 12/10/2010
Date Made Active in Reports: 02/25/2011
Number of Days to Update: 77

Source: EPA
Telephone: 202-564-4203
Last EDR Contact: 11/01/2012
Next Scheduled EDR Contact: 02/11/2013
Data Release Frequency: Annually

ICIS: Integrated Compliance Information System

The Integrated Compliance Information System (ICIS) supports the information needs of the national enforcement and compliance program as well as the unique needs of the National Pollutant Discharge Elimination System (NPDES) program.

Date of Government Version: 07/20/2011
Date Data Arrived at EDR: 11/10/2011
Date Made Active in Reports: 01/10/2012
Number of Days to Update: 61

Source: Environmental Protection Agency
Telephone: 202-564-5088
Last EDR Contact: 10/19/2012
Next Scheduled EDR Contact: 01/28/2013
Data Release Frequency: Quarterly

PADS: PCB Activity Database System

PCB Activity Database. PADS Identifies generators, transporters, commercial storers and/or brokers and disposers of PCB's who are required to notify the EPA of such activities.

Date of Government Version: 11/01/2010
Date Data Arrived at EDR: 11/10/2010
Date Made Active in Reports: 02/16/2011
Number of Days to Update: 98

Source: EPA
Telephone: 202-566-0500
Last EDR Contact: 10/19/2012
Next Scheduled EDR Contact: 01/28/2013
Data Release Frequency: Annually

MLTS: Material Licensing Tracking System

MLTS is maintained by the Nuclear Regulatory Commission and contains a list of approximately 8,100 sites which possess or use radioactive materials and which are subject to NRC licensing requirements. To maintain currency, EDR contacts the Agency on a quarterly basis.

Date of Government Version: 06/21/2011
Date Data Arrived at EDR: 07/15/2011
Date Made Active in Reports: 09/13/2011
Number of Days to Update: 60

Source: Nuclear Regulatory Commission
Telephone: 301-415-7169
Last EDR Contact: 09/05/2012
Next Scheduled EDR Contact: 12/24/2012
Data Release Frequency: Quarterly

GOVERNMENT RECORDS SEARCHED / DATA CURRENCY TRACKING

RADINFO: Radiation Information Database

The Radiation Information Database (RADINFO) contains information about facilities that are regulated by U.S. Environmental Protection Agency (EPA) regulations for radiation and radioactivity.

Date of Government Version: 10/02/2012	Source: Environmental Protection Agency
Date Data Arrived at EDR: 10/02/2012	Telephone: 202-343-9775
Date Made Active in Reports: 11/05/2012	Last EDR Contact: 10/02/2012
Number of Days to Update: 34	Next Scheduled EDR Contact: 01/21/2013
	Data Release Frequency: Quarterly

FINDS: Facility Index System/Facility Registry System

Facility Index System. FINDS contains both facility information and 'pointers' to other sources that contain more detail. EDR includes the following FINDS databases in this report: PCS (Permit Compliance System), AIRS (Aerometric Information Retrieval System), DOCKET (Enforcement Docket used to manage and track information on civil judicial enforcement cases for all environmental statutes), FURS (Federal Underground Injection Control), C-DOCKET (Criminal Docket System used to track criminal enforcement actions for all environmental statutes), FFIS (Federal Facilities Information System), STATE (State Environmental Laws and Statutes), and PADS (PCB Activity Data System).

Date of Government Version: 10/23/2011	Source: EPA
Date Data Arrived at EDR: 12/13/2011	Telephone: (404) 562-9900
Date Made Active in Reports: 03/01/2012	Last EDR Contact: 09/11/2012
Number of Days to Update: 79	Next Scheduled EDR Contact: 12/24/2012
	Data Release Frequency: Quarterly

RAATS: RCRA Administrative Action Tracking System

RCRA Administration Action Tracking System. RAATS contains records based on enforcement actions issued under RCRA pertaining to major violators and includes administrative and civil actions brought by the EPA. For administration actions after September 30, 1995, data entry in the RAATS database was discontinued. EPA will retain a copy of the database for historical records. It was necessary to terminate RAATS because a decrease in agency resources made it impossible to continue to update the information contained in the database.

Date of Government Version: 04/17/1995	Source: EPA
Date Data Arrived at EDR: 07/03/1995	Telephone: 202-564-4104
Date Made Active in Reports: 08/07/1995	Last EDR Contact: 06/02/2008
Number of Days to Update: 35	Next Scheduled EDR Contact: 09/01/2008
	Data Release Frequency: No Update Planned

BRS: Biennial Reporting System

The Biennial Reporting System is a national system administered by the EPA that collects data on the generation and management of hazardous waste. BRS captures detailed data from two groups: Large Quantity Generators (LQG) and Treatment, Storage, and Disposal Facilities.

Date of Government Version: 12/31/2009	Source: EPA/NTIS
Date Data Arrived at EDR: 03/01/2011	Telephone: 800-424-9346
Date Made Active in Reports: 05/02/2011	Last EDR Contact: 08/31/2012
Number of Days to Update: 62	Next Scheduled EDR Contact: 12/10/2012
	Data Release Frequency: Biennially

IMD: Incident Management Database

Groundwater and/or soil contamination incidents

Date of Government Version: 07/21/2006	Source: Department of Environment and Natural Resources
Date Data Arrived at EDR: 08/01/2006	Telephone: 919-733-3221
Date Made Active in Reports: 08/23/2006	Last EDR Contact: 07/01/2011
Number of Days to Update: 22	Next Scheduled EDR Contact: 10/17/2011
	Data Release Frequency: No Update Planned

UIC: Underground Injection Wells Listing

A listing of underground injection wells locations.

GOVERNMENT RECORDS SEARCHED / DATA CURRENCY TRACKING

Date of Government Version: 08/08/2012
Date Data Arrived at EDR: 08/14/2012
Date Made Active in Reports: 09/13/2012
Number of Days to Update: 30

Source: Department of Environment & Natural Resources
Telephone: 919-807-6412
Last EDR Contact: 11/12/2012
Next Scheduled EDR Contact: 02/25/2013
Data Release Frequency: Varies

DRYCLEANERS: Drycleaning Sites

Potential and known drycleaning sites, active and abandoned, that the Drycleaning Solvent Cleanup Program has knowledge of and entered into this database.

Date of Government Version: 09/12/2012
Date Data Arrived at EDR: 09/25/2012
Date Made Active in Reports: 10/25/2012
Number of Days to Update: 30

Source: Department of Environment & Natural Resources
Telephone: 919-508-8400
Last EDR Contact: 09/25/2012
Next Scheduled EDR Contact: 01/07/2013
Data Release Frequency: Varies

NPDES: NPDES Facility Location Listing

General information regarding NPDES(National Pollutant Discharge Elimination System) permits.

Date of Government Version: 05/12/2011
Date Data Arrived at EDR: 05/13/2011
Date Made Active in Reports: 06/16/2011
Number of Days to Update: 34

Source: Department of Environment & Natural Resources
Telephone: 919-733-7015
Last EDR Contact: 11/16/2012
Next Scheduled EDR Contact: 02/18/2013
Data Release Frequency: Varies

INDIAN RESERV: Indian Reservations

This map layer portrays Indian administered lands of the United States that have any area equal to or greater than 640 acres.

Date of Government Version: 12/31/2005
Date Data Arrived at EDR: 12/08/2006
Date Made Active in Reports: 01/11/2007
Number of Days to Update: 34

Source: USGS
Telephone: 202-208-3710
Last EDR Contact: 10/18/2012
Next Scheduled EDR Contact: 01/28/2013
Data Release Frequency: Semi-Annually

SCRD DRYCLEANERS: State Coalition for Remediation of Drycleaners Listing

The State Coalition for Remediation of Drycleaners was established in 1998, with support from the U.S. EPA Office of Superfund Remediation and Technology Innovation. It is comprised of representatives of states with established drycleaner remediation programs. Currently the member states are Alabama, Connecticut, Florida, Illinois, Kansas, Minnesota, Missouri, North Carolina, Oregon, South Carolina, Tennessee, Texas, and Wisconsin.

Date of Government Version: 03/07/2011
Date Data Arrived at EDR: 03/09/2011
Date Made Active in Reports: 05/02/2011
Number of Days to Update: 54

Source: Environmental Protection Agency
Telephone: 615-532-8599
Last EDR Contact: 10/22/2012
Next Scheduled EDR Contact: 02/04/2013
Data Release Frequency: Varies

US FIN ASSUR: Financial Assurance Information

All owners and operators of facilities that treat, store, or dispose of hazardous waste are required to provide proof that they will have sufficient funds to pay for the clean up, closure, and post-closure care of their facilities.

Date of Government Version: 08/20/2012
Date Data Arrived at EDR: 08/28/2012
Date Made Active in Reports: 11/05/2012
Number of Days to Update: 69

Source: Environmental Protection Agency
Telephone: 202-566-1917
Last EDR Contact: 11/16/2012
Next Scheduled EDR Contact: 03/04/2013
Data Release Frequency: Quarterly

FEDLAND: Federal and Indian Lands

Federally and Indian administered lands of the United States. Lands included are administered by: Army Corps of Engineers, Bureau of Reclamation, National Wild and Scenic River, National Wildlife Refuge, Public Domain Land, Wilderness, Wilderness Study Area, Wildlife Management Area, Bureau of Indian Affairs, Bureau of Land Management, Department of Justice, Forest Service, Fish and Wildlife Service, National Park Service.

GOVERNMENT RECORDS SEARCHED / DATA CURRENCY TRACKING

Date of Government Version: 12/31/2005
Date Data Arrived at EDR: 02/06/2006
Date Made Active in Reports: 01/11/2007
Number of Days to Update: 339

Source: U.S. Geological Survey
Telephone: 888-275-8747
Last EDR Contact: 10/18/2012
Next Scheduled EDR Contact: 01/28/2013
Data Release Frequency: N/A

PCB TRANSFORMER: PCB Transformer Registration Database

The database of PCB transformer registrations that includes all PCB registration submittals.

Date of Government Version: 02/01/2011
Date Data Arrived at EDR: 10/19/2011
Date Made Active in Reports: 01/10/2012
Number of Days to Update: 83

Source: Environmental Protection Agency
Telephone: 202-566-0517
Last EDR Contact: 11/02/2012
Next Scheduled EDR Contact: 02/11/2013
Data Release Frequency: Varies

COAL ASH: Coal Ash Disposal Sites

A listing of coal combustion products distribution permits issued by the Division for the treatment, storage, transportation, use and disposal of coal combustion products.

Date of Government Version: 12/31/2007
Date Data Arrived at EDR: 08/04/2009
Date Made Active in Reports: 08/17/2009
Number of Days to Update: 13

Source: Department of Environment & Natural Resources
Telephone: 919-807-6359
Last EDR Contact: 11/05/2012
Next Scheduled EDR Contact: 02/18/2013
Data Release Frequency: Varies

PRP: Potentially Responsible Parties

A listing of verified Potentially Responsible Parties

Date of Government Version: 10/01/2012
Date Data Arrived at EDR: 10/04/2012
Date Made Active in Reports: 11/05/2012
Number of Days to Update: 32

Source: EPA
Telephone: 202-564-6023
Last EDR Contact: 10/04/2012
Next Scheduled EDR Contact: 01/14/2013
Data Release Frequency: Quarterly

EPA WATCH LIST: EPA WATCH LIST

EPA maintains a "Watch List" to facilitate dialogue between EPA, state and local environmental agencies on enforcement matters relating to facilities with alleged violations identified as either significant or high priority. Being on the Watch List does not mean that the facility has actually violated the law only that an investigation by EPA or a state or local environmental agency has led those organizations to allege that an unproven violation has in fact occurred. Being on the Watch List does not represent a higher level of concern regarding the alleged violations that were detected, but instead indicates cases requiring additional dialogue between EPA, state and local agencies - primarily because of the length of time the alleged violation has gone unaddressed or unresolved.

Date of Government Version: 07/31/2012
Date Data Arrived at EDR: 08/13/2012
Date Made Active in Reports: 09/18/2012
Number of Days to Update: 36

Source: Environmental Protection Agency
Telephone: 617-520-3000
Last EDR Contact: 11/12/2012
Next Scheduled EDR Contact: 02/25/2013
Data Release Frequency: Quarterly

FINANCIAL ASSURANCE 2: Financial Assurance Information Listing

Information for solid waste facilities. Financial assurance is intended to ensure that resources are available to pay for the cost of closure, post-closure care, and corrective measures if the owner or operator of a regulated facility is unable or unwilling to pay.

Date of Government Version: 10/02/2012
Date Data Arrived at EDR: 10/03/2012
Date Made Active in Reports: 10/26/2012
Number of Days to Update: 23

Source: Department of Environment & Natural Resources
Telephone: 919-508-8496
Last EDR Contact: 10/01/2012
Next Scheduled EDR Contact: 01/14/2013
Data Release Frequency: Varies

GOVERNMENT RECORDS SEARCHED / DATA CURRENCY TRACKING

COAL ASH EPA: Coal Combustion Residues Surface Impoundments List

A listing of coal combustion residues surface impoundments with high hazard potential ratings.

Date of Government Version: 08/17/2010	Source: Environmental Protection Agency
Date Data Arrived at EDR: 01/03/2011	Telephone: N/A
Date Made Active in Reports: 03/21/2011	Last EDR Contact: 09/14/2012
Number of Days to Update: 77	Next Scheduled EDR Contact: 12/24/2012
	Data Release Frequency: Varies

FINANCIAL ASSURANCE 1: Financial Assurance Information Listing

A listing of financial assurance information for underground storage tank facilities. Financial assurance is intended to ensure that resources are available to pay for the cost of closure, post-closure care, and corrective measures if the owner or operator of a regulated facility is unable or unwilling to pay.

Date of Government Version: 09/23/2011	Source: Department of Environment & Natural Resources
Date Data Arrived at EDR: 10/06/2011	Telephone: 919-733-1322
Date Made Active in Reports: 11/01/2011	Last EDR Contact: 11/14/2012
Number of Days to Update: 26	Next Scheduled EDR Contact: 02/25/2013
	Data Release Frequency: Quarterly

FINANCIAL ASSURANCE 3: Financial Assurance Information

Hazardous waste financial assurance information.

Date of Government Version: 05/08/2012	Source: Department of Environment & Natural Resources
Date Data Arrived at EDR: 05/09/2012	Telephone: 919-707-8222
Date Made Active in Reports: 05/16/2012	Last EDR Contact: 10/01/2012
Number of Days to Update: 7	Next Scheduled EDR Contact: 12/31/2012
	Data Release Frequency: Varies

2020 COR ACTION: 2020 Corrective Action Program List

The EPA has set ambitious goals for the RCRA Corrective Action program by creating the 2020 Corrective Action Universe. This RCRA cleanup baseline includes facilities expected to need corrective action. The 2020 universe contains a wide variety of sites. Some properties are heavily contaminated while others were contaminated but have since been cleaned up. Still others have not been fully investigated yet, and may require little or no remediation. Inclusion in the 2020 Universe does not necessarily imply failure on the part of a facility to meet its RCRA obligations.

Date of Government Version: 11/11/2011	Source: Environmental Protection Agency
Date Data Arrived at EDR: 05/18/2012	Telephone: 703-308-4044
Date Made Active in Reports: 05/25/2012	Last EDR Contact: 08/16/2012
Number of Days to Update: 7	Next Scheduled EDR Contact: 11/26/2012
	Data Release Frequency: Varies

COAL ASH DOE: Sleam-Electric Plan Operation Data

A listing of power plants that store ash in surface ponds.

Date of Government Version: 12/31/2005	Source: Department of Energy
Date Data Arrived at EDR: 08/07/2009	Telephone: 202-586-8719
Date Made Active in Reports: 10/22/2009	Last EDR Contact: 10/16/2012
Number of Days to Update: 76	Next Scheduled EDR Contact: 01/28/2013
	Data Release Frequency: Varies

EDR PROPRIETARY RECORDS

EDR Proprietary Records

Manufactured Gas Plants: EDR Proprietary Manufactured Gas Plants

The EDR Proprietary Manufactured Gas Plant Database includes records of coal gas plants (manufactured gas plants) compiled by EDR's researchers. Manufactured gas sites were used in the United States from the 1800's to 1950's to produce a gas that could be distributed and used as fuel. These plants used whale oil, rosin, coal, or a mixture of coal, oil, and water that also produced a significant amount of waste. Many of the byproducts of the gas production, such as coal tar (oily waste containing volatile and non-volatile chemicals), sludges, oils and other compounds are potentially hazardous to human health and the environment. The byproduct from this process was frequently disposed of directly at the plant site and can remain or spread slowly, serving as a continuous source of soil and groundwater contamination.

GOVERNMENT RECORDS SEARCHED / DATA CURRENCY TRACKING

Date of Government Version: N/A
Date Data Arrived at EDR: N/A
Date Made Active in Reports: N/A
Number of Days to Update: N/A

Source: EDR, Inc.
Telephone: N/A
Last EDR Contact: N/A
Next Scheduled EDR Contact: N/A
Data Release Frequency: No Update Planned

EDR Historical Auto Stations: EDR Proprietary Historic Gas Stations

EDR has searched selected national collections of business directories and has collected listings of potential gas station/filling station/service station sites that were available to EDR researchers. EDR's review was limited to those categories of sources that might, in EDR's opinion, include gas station/filling station/service station establishments. The categories reviewed included, but were not limited to gas, gas station, gasoline station, filling station, auto, automobile repair, auto service station, service station, etc.

Date of Government Version: N/A
Date Data Arrived at EDR: N/A
Date Made Active in Reports: N/A
Number of Days to Update: N/A

Source: EDR, Inc.
Telephone: N/A
Last EDR Contact: N/A
Next Scheduled EDR Contact: N/A
Data Release Frequency: Varies

EDR Historical Cleaners: EDR Proprietary Historic Dry Cleaners

EDR has searched selected national collections of business directories and has collected listings of potential dry cleaner sites that were available to EDR researchers. EDR's review was limited to those categories of sources that might, in EDR's opinion, include dry cleaning establishments. The categories reviewed included, but were not limited to dry cleaners, cleaners, laundry, laundromat, cleaning/laundry, wash & dry etc.

Date of Government Version: N/A
Date Data Arrived at EDR: N/A
Date Made Active in Reports: N/A
Number of Days to Update: N/A

Source: EDR, Inc.
Telephone: N/A
Last EDR Contact: N/A
Next Scheduled EDR Contact: N/A
Data Release Frequency: Varies

OTHER DATABASE(S)

Depending on the geographic area covered by this report, the data provided in these specialty databases may or may not be complete. For example, the existence of wetlands information data in a specific report does not mean that all wetlands in the area covered by the report are included. Moreover, the absence of any reported wetlands information does not necessarily mean that wetlands do not exist in the area covered by the report.

CT MANIFEST: Hazardous Waste Manifest Data

Facility and manifest data. Manifest is a document that lists and tracks hazardous waste from the generator through transporters to a tsd facility.

Date of Government Version: 08/20/2012
Date Data Arrived at EDR: 08/20/2012
Date Made Active in Reports: 09/20/2012
Number of Days to Update: 31

Source: Department of Energy & Environmental Protection
Telephone: 860-424-3375
Last EDR Contact: 08/20/2012
Next Scheduled EDR Contact: 12/03/2012
Data Release Frequency: Annually

NJ MANIFEST: Manifest Information

Hazardous waste manifest information.

Date of Government Version: 12/31/2011
Date Data Arrived at EDR: 07/19/2012
Date Made Active in Reports: 08/28/2012
Number of Days to Update: 40

Source: Department of Environmental Protection
Telephone: N/A
Last EDR Contact: 10/16/2012
Next Scheduled EDR Contact: 01/28/2013
Data Release Frequency: Annually

GOVERNMENT RECORDS SEARCHED / DATA CURRENCY TRACKING

NY MANIFEST: Facility and Manifest Data

Manifest is a document that lists and tracks hazardous waste from the generator through transporters to a TSD facility.

Date of Government Version: 08/01/2012
Date Data Arrived at EDR: 08/09/2012
Date Made Active in Reports: 10/03/2012
Number of Days to Update: 55

Source: Department of Environmental Conservation
Telephone: 518-402-8651
Last EDR Contact: 11/07/2012
Next Scheduled EDR Contact: 02/18/2013
Data Release Frequency: Annually

PA MANIFEST: Manifest Information

Hazardous waste manifest information.

Date of Government Version: 12/31/2011
Date Data Arrived at EDR: 07/23/2012
Date Made Active in Reports: 09/18/2012
Number of Days to Update: 57

Source: Department of Environmental Protection
Telephone: 717-783-8990
Last EDR Contact: 10/22/2012
Next Scheduled EDR Contact: 02/04/2013
Data Release Frequency: Annually

RI MANIFEST: Manifest information

Hazardous waste manifest information

Date of Government Version: 12/31/2011
Date Data Arrived at EDR: 06/22/2012
Date Made Active in Reports: 07/31/2012
Number of Days to Update: 39

Source: Department of Environmental Management
Telephone: 401-222-2797
Last EDR Contact: 08/23/2012
Next Scheduled EDR Contact: 12/10/2012
Data Release Frequency: Annually

WI MANIFEST: Manifest Information

Hazardous waste manifest information.

Date of Government Version: 12/31/2011
Date Data Arrived at EDR: 07/19/2012
Date Made Active in Reports: 09/27/2012
Number of Days to Update: 70

Source: Department of Natural Resources
Telephone: N/A
Last EDR Contact: 09/18/2012
Next Scheduled EDR Contact: 12/31/2012
Data Release Frequency: Annually

Oil/Gas Pipelines: This data was obtained by EDR from the USGS in 1994. It is referred to by USGS as GeoData Digital Line Graphs from 1:100,000-Scale Maps. It was extracted from the transportation category including some oil, but primarily gas pipelines.

Electric Power Transmission Line Data

Source: Rextag Strategies Corp.

Telephone: (281) 769-2247

U.S. Electric Transmission and Power Plants Systems Digital GIS Data

Sensitive Receptors: There are individuals deemed sensitive receptors due to their fragile immune systems and special sensitivity to environmental discharges. These sensitive receptors typically include the elderly, the sick, and children. While the location of all sensitive receptors cannot be determined, EDR indicates those buildings and facilities - schools, daycares, hospitals, medical centers, and nursing homes - where individuals who are sensitive receptors are likely to be located.

AHA Hospitals:

Source: American Hospital Association, Inc.

Telephone: 312-280-5991

The database includes a listing of hospitals based on the American Hospital Association's annual survey of hospitals.

Medical Centers: Provider of Services Listing

Source: Centers for Medicare & Medicaid Services

Telephone: 410-786-3000

A listing of hospitals with Medicare provider number, produced by Centers of Medicare & Medicaid Services, a federal agency within the U.S. Department of Health and Human Services.

Nursing Homes

Source: National Institutes of Health

Telephone: 301-594-6248

Information on Medicare and Medicaid certified nursing homes in the United States.

GOVERNMENT RECORDS SEARCHED / DATA CURRENCY TRACKING

Public Schools

Source: National Center for Education Statistics

Telephone: 202-502-7300

The National Center for Education Statistics' primary database on elementary and secondary public education in the United States. It is a comprehensive, annual, national statistical database of all public elementary and secondary schools and school districts, which contains data that are comparable across all states.

Private Schools

Source: National Center for Education Statistics

Telephone: 202-502-7300

The National Center for Education Statistics' primary database on private school locations in the United States.

Daycare Centers: Child Care Facility List

Source: Department of Health & Human Services

Telephone: 919-662-4499

Flood Zone Data: This data, available in select counties across the country, was obtained by EDR in 2003 & 2011 from the Federal Emergency Management Agency (FEMA). Data depicts 100-year and 500-year flood zones as defined by FEMA.

NWI: National Wetlands Inventory. This data, available in select counties across the country, was obtained by EDR in 2002 and 2005 from the U.S. Fish and Wildlife Service.

State Wetlands Data: Wetlands Inventory

Source: Department of Environment & Natural Resources

Telephone: 919-733-2090

Scanned Digital USGS 7.5' Topographic Map (DRG)

Source: United States Geologic Survey

A digital raster graphic (DRG) is a scanned image of a U.S. Geological Survey topographic map. The map images are made by scanning published paper maps on high-resolution scanners. The raster image is georeferenced and fit to the Universal Transverse Mercator (UTM) projection.

STREET AND ADDRESS INFORMATION

© 2010 Tele Atlas North America, Inc. All rights reserved. This material is proprietary and the subject of copyright protection and other intellectual property rights owned by or licensed to Tele Atlas North America, Inc. The use of this material is subject to the terms of a license agreement. You will be held liable for any unauthorized copying or disclosure of this material.



JM Robinson

BALLANTYNE COMMONS PKWY

Charlotte, NC 28277

Inquiry Number: 3457989.2

November 19, 2012

Certified Sanborn® Map Report

Certified Sanborn® Map Report

11/19/12

Site Name:

JM Robinson
BALLANTYNE COMMONS
Charlotte, NC 28277

Client Name:

AES, Inc.
202 Fred Dean Road
Sarr, SC 29684

EDR Inquiry # 3457989.2

Contact: Jon Pruitt



The complete Sanborn Library collection has been searched by EDR, and fire insurance maps covering the target property location provided by AES, Inc. were identified for the years listed below. The certified Sanborn Library search results in this report can be authenticated by visiting www.edrnet.com/sanborn and entering the certification number. Only Environmental Data Resources Inc. (EDR) is authorized to grant rights for commercial reproduction of maps by Sanborn Library LLC, the copyright holder for the collection.

Certified Sanborn Results:

Site Name: JM Robinson
Address: BALLANTYNE COMMONS PKWY
City, State, Zip: Charlotte, NC 28277
Cross Street:
P.O. # NA
Project: JM Robinson
Certification # 5F67-4464-AE28



Sanborn® Library search results
Certification # 5F67-4464-AE28

UNMAPPED PROPERTY

This report certifies that the complete holdings of the Sanborn Library, LLC collection have been searched based on client supplied target property information, and fire insurance maps covering the target property were not found.

The Sanborn Library includes more than 1.2 million Sanborn fire insurance maps, which track historical property usage in approximately 12,000 American cities and towns. Collections searched:

- ☒ Library of Congress
- ☒ University Publications of America
- ☒ EDR Private Collection

The Sanborn Library LLC Since 1866™

Limited Permission To Make Copies

AES, Inc. (the client) is permitted to make up to THREE photocopies of this Sanborn Map transmittal and each fire insurance map accompanying this report solely for the limited use of its customer. No one other than the client is authorized to make copies. Upon request made directly to an EDR Account Executive, the client may be permitted to make a limited number of additional photocopies. This permission is conditioned upon compliance by the client, its customer and their agents with EDR's copyright policy; a copy of which is available upon request.

Disclaimer - Copyright and Trademark notice

This Report contains certain information obtained from a variety of public and other sources reasonably available to Environmental Data Resources, Inc. It cannot be concluded from this Report that coverage information for the target and surrounding properties does not exist from other sources. NO WARRANTY EXPRESSED OR IMPLIED, IS MADE WHATSOEVER IN CONNECTION WITH THIS REPORT. ENVIRONMENTAL DATA RESOURCES, INC. SPECIFICALLY DISCLAIMS THE MAKING OF ANY SUCH WARRANTIES, INCLUDING WITHOUT LIMITATION, MERCHANTABILITY OR FITNESS FOR A PARTICULAR USE OR PURPOSE. ALL RISK IS ASSUMED BY THE USER. IN NO EVENT SHALL ENVIRONMENTAL DATA RESOURCES, INC. BE LIABLE TO ANYONE, WHETHER ARISING OUT OF ERRORS OR OMISSIONS, NEGLIGENCE, ACCIDENT OR ANY OTHER CAUSE, FOR ANY LOSS OF DAMAGE, INCLUDING, WITHOUT LIMITATION, SPECIAL, INCIDENTAL CONSEQUENTIAL, OR EXEMPLARY DAMAGES. ANY LIABILITY ON THE PART OF ENVIRONMENTAL DATA RESOURCES, INC. IS STRICTLY LIMITED TO A REFUND OF THE AMOUNT PAID FOR THIS REPORT. Purchaser accepts this Report "AS IS". Any analyses, estimates, ratings, environmental risk levels or risk codes provided in this Report are provided for illustrative purposes only, and are not intended to provide, nor should they be interpreted as providing any facts regarding, or prediction or forecast of, any environmental risk for any property. Only a Phase I Environmental Site Assessment performed by an environmental professional can provide information regarding the environmental risk for any property. Additionally, the information provided in this Report is not to be construed as legal advice.

Copyright 2012 by Environmental Data Resources, Inc. All rights reserved. Reproduction in any media or format, in whole or in part, of any report or map of Environmental Data Resources, Inc., or its affiliates, is prohibited without prior written permission.

EDR and its logos (including Sanborn and Sanborn Map) are trademarks of Environmental Data Resources, Inc. or its affiliates. All other trademarks used herein are the property of their respective owners.